Gc
942.2102
Ew94d
1272461

GENEALOGY COLLECTION

ALLEN COUNTY PUBLIC LIBRARY
3 1833 00673 9681

REGISTER OR MEMORIAL

OF

EWELL,

SURREY.

EDITED BY

CECIL DEEDES, M.A.,

Wiccamical Prebendary of Exceit, in Chichester Cathedral,
and Rector of St. Martin and St. Olave, Chichester.

WITH NOTES ON

THE PRIORS OF MERTON AS LORDS OF THE MANOR,

THE EARLY MANORIAL CONDITIONS,

AND

THE TOPOGRAPHY OF THE DISTRICT.

LONDON:

MITCHELL HUGHES & CLARKE, 140 WARDOUR STREET.

1913.

1272461

FOREWORD.

THE appearance of this little volume may need a few words of explanation. The manuscript which has supplied the text is in the possession of Sir Gervas Powell Glyn, Bart., of the Rectory House, Ewell, and is a transcript made in the earlier half of the sixteenth century of the original drawn up at the beginning of the fifteenth century. The late Mr. Edward Fairfax Taylor* of Spring House, Ewell, favourably known among classical students as the translator of Virgil's *Æneid*—which translation appeared posthumously in 1903—took in hand the transcribing and translating of this *Memoriale*, but had proceeded but a little way in the first and had hardly begun the second when his sudden death occurred in January 1902. At the desire of Sir Gervas I entered into his labours after a considerable interval, but with many preoccupations I should scarcely have got through the work but for the opportune help of Mr. Colin Ford, who was at that time a clerk in the office of Mr. Loader Cooper, Town Clerk of Chichester. He accomplished the bulk of the transcribing and a considerable part of the translating—a monotonous task, which was patiently carried through. Subsequently the Rev. William

* Mr. Taylor, who had been a pupil at Marlborough of Dean Bradley, was appointed to a clerkship in the House of Lords in 1865, and held this appointment till his death.

Hudson, F.S.A., kindly examined the transcript and translation with the original, and by his experience in this particular field of antiquarian research he has been most helpful in securing greater accuracy in the text (the sixteenth-century transcriber being sometimes at fault), and in supplying the explanatory notes in the Appendix. He has also contributed the sketch on "Early Manorial Conditions," which follows that of the Editor on the "Priors of Merton as Lords of the Manor of Ewell."

To Miss Glyn is due the further sketch of "The Topography of Ewell," with the attempt to assign the position of the ancient "furlongs," and the compilation of the two excellent Plans which illustrate this portion of the subject.

We are grateful to Messrs. Mitchell Hughes and Clarke for their care in printing and supervising, and also for taking a share of the risks of publication. We can only hope that the comparatively small public who support such ventures as this will find these records of an important manor long held by a leading religious house both valuable and interesting.

CECIL DEEDES.

CONTENTS.

	Page.
The Priors of Merton as Lords of the Manor of Ewell, by Prebendary Deedes	vii
Early Manorial Conditions, by Rev. W. Hudson .	xiv
The Topography of Ewell, by Miss Margaret H. Glyn	xxii
Corrigenda	xxxix
Ewell "Memoriale"—	
Introductory Heading, *10 H. IV., 1408* . . .	1
Description of the *Vill* (village)	2
Description of the *Fields* and *Furlongs* (same date) .	22
1. The *South Field*	22
2. Fields on *North* of Vill	122
An old *Custumal* (no heading and no date) . .	135
Site of Manor of Ewell (hall and lands, etc.; no date)	158
Inquisition taken at Codyngton on Saturday after Octave of St. Hilary, 1 H. VI. (concerning widow's dower), 23 January 142$\frac{2}{3}$ . . .	162
Measurement of land of *Codyngton* belonging to the Church of Merton (no date)	166
Extract from the Custumal concerning *Tenants' Works* in 13 H. IV. (1411)	169
Some Special Notes	181
Index	185

THE PRIORS OF MERTON AS LORDS OF THE MANOR OF EWELL.

The Priory of Merton was founded in 1114 for Canons of the Augustinian Order by Gilbert "the Knight," who had received the grant of this vill pertaining to the Crown from King Henry I. But in 1121 the King himself granted it a charter, so that it had the privileges of a royal foundation, and the Priory received subsequently from royal and other benefactors much valuable property. The original charter of foundation has been printed in contracted form by the late Major Alfred Heales, F.S.A., in his valuable "Records of Merton Priory" (Frowde, London, 1898), Appendix ix., and in expanded form in Dugdale's *Monasticon* (ed. Caley, 1846), vi., 245, and to these collections and the County histories we must refer such readers as may desire to learn something more of the Priory.

In the short space at our disposal we must confine ourselves to tracing its connexion with the manor of Ewell, which began about the year 1158, when Henry II. by a charter gave and confirmed to God and the Canons of Merton in perpetual alms whatever he had in Ewell (Æwella) with all its appurtenances, with all the privileges and rights usually attaching to such gifts, including all liberties and free customs, as peaceably and freely as if in the King's own demesne. Among the witnesses were Theobald Archbishop of Canterbury, Alured Bishop of Worcester, Hilary Bishop of Chichester, Reginald Earl of Cornwall, William Earl of Gloucester, etc. A copy of the original is given by Major Heales, Appendix, p. xii, and a translation on p. 20. By examination of the Pipe Rolls Heales ascertained that in 1158-9 the Canons paid to the Treasury £17 17*s.* in respect to their lands in Ewell, and that 7*s.* 11*d.* was remitted by

royal writ. The like payment was made in 1159-60 with respect to Ewell, and again in 1160-61. This appears to have been a regular annual charge, so that the Canons did not get all the privileges specified in their charter for nothing.

In 1189 King Richard I. granted to the Canons by charter in perpetual alms 101 acres in the vill of Ewell with their appurtenances. (See *Heales*, p. 43, and Appendix, p. xxii.) In the same year he confirmed to the Priory all their lands and liberties (*ibid.*). The annual payment to the Treasury was not increased by this new grant, for we find £17 17*s*. still paid in 1201-2.

There were frequent disputes as to the tenure of lands under the Priory. We draw two specimens from the year 1202 (*Heales*, p. 58) :—

"An Assize was held in order to determine whether Simon, the father of Richard, was on the day of his decease seised in domain, as of fee, of half a virgate of land with its appurtenances in Fifhid, which land the Prior of Merton and William de Dene held. The Prior alleged that the land was in the manor of Ewell, which King Henry gave them in pure alms, and produced the charter, and alleged that all the manor was of the King's domain, according to the custom of the manor. This was admitted, and judgment given accordingly.

"Afterwards it was discussed at Ewell in the Court of the Prior and adjudged by the oath of twelve lawful men, tenants of the Prior at Ewell, to William de Dene to hold of the Prior."

In like manner a half virgate of land was disputed by John Franceis, defendant, and Wimund de Dene, plaintiff, and by the oath of twelve lawful men, tenants of Ewell, it was adjudicated to Wimund in the Prior's Court at Ewell.

In 1273 a suit was brought by the Prior of Southwark concerning the rights of common pasture at Ewell (*Heales*, p. 154).

In 1278 the Prior defended his liberties successfully before the Justices Itinerant at Hertford, but in the following

year he was summoned before the Justices at Guildford to shew by what warrant he held the manors of Worth, Kyngeswode, Selwode, and Ewelle respectively, of the ancient demesne of the King, and also by what warrant he claimed the right of free warren, etc. The Jury found for the Prior on the ground that he and his antecessors from the date of King Henry's charter had enjoyed the said manor of Ewell with all its appurtenances, and that Worth, Kyngeswode, and Selwode were hamlets appertaining to the said manor. It was agreed that the Prior was dismissed *sine die*, and that the King took nothing.

In 1301 King Edward I. was reduced to great extremity for want of money and borrowed £50 from the Prior and Convent. This sum was procured partly by sales from their grange, partly by contributions from various tenants. Among the latter those of Ewell gave a recognizance for 20*s*., and the Rector paid one mark (*Heales*, p. 187).

William de Brokesburn, Prior of Merton and the Convent, in 1307 granted to Richard de Shyrefeld, clerk, all the lands and tenements which he held of them at Ewell, viz., one messuage and 14 acres in the vill, and the house and curtilage late of Henry Rether, to hold in perpetuity at an annual rental of 19 silver pence, saving the suit of their Court at Ewell (*Heales*, p. 200).

In 1312 an interesting commutation of customary services for an annual payment is recorded (*Heales*, pp. 210, lxix). John de Dene was tenant to the Priory at Shelwode and Fifhide, and was bound *ad patiendum* (?) (translated "to maintain") a certain house called Somerhus or to pay 6*d*. at their election, to cut brushwood at Shelwode and to take it by his own means of conveyance (*proprio transitu*) up over the hill which is called Bridelcumbe, and to enclose a rood round the Court of Ewell. He was forbidden to marry his son or daughter outside the vills aforesaid without the Convent's leave. He could not sell his stallion or colt or bull or calf, nor cut down his wood in Shelwode without permission. The same John was bound to be taxed (*talliari*) when the men of Ewell were taxed not of grace or custom.

And the same John must come to harrow at Ewell till he had reached the Priory ploughs, ploughing at Ewell. Instead of all these services John should pay annually 11*s.* 4*d.* in silver equally at the four quarters, and for intermittent rent 8*d.* quarterly, to cover all services, customs, secular demands and heriots. Pannage for his hogs as before. "For this remission and quitclaim the aforesaid John has given us in hand £10 sterling." Dated at Merton, St. Matthias the Apostle, 5th year of King Edward, son of King Edward.

In 1316 the tenants at Shelwode, a member of the manor of Ewell, impleaded the Prior, who, as they alleged, required other services from them than they had been accustomed to perform. The Prior replied that he has not required any services beyond those specified in a plea at Westminster, 7 and 8 Hen. III. (1222), of which the record was produced. Upon the hearing the Prior shewed that the services required were: For pannage he claimed from each tenant who had ten pigs, one pig; if twenty, two; if less than ten, for each pig 1*d.* There had been previous litigation on the same subject in 1282 (*Heales*, p. 217).

In October 1320 a suit was brought before the King's Court by Ailet de Ewell against the Prior for interference with his freehold at Ewell. The Prior was shewn to be within his rights (*Heales*, p. 222).

In 1344 at an Inquisition *post-mortem* held upon the death of Robert Davy it was found that half of the manor of Pachenesham was held of the Prior of Merton as of his manor of Ewell at a service of 20*s.* *per ann.* to the Prior and suit of his Court of Ewell *de tribus septimanis in tres septimanas* (*Heales*, p. 246).

In an Inquisition *ad quod damnum* held in 1360 the Jury found that a toft and 46½ acres of land and one acre of wood in the vills of Ewell and Chepstede were held of the Prior as of his manor of Ewell by a rent of 12*s.* 1*d.* *per ann.*, and of finding three men at the autumn bederipe working for the drink, and one day, which labour is worth 6*d.* more. And by the service of annual ploughing, viz.,

twice at the winter sowing and twice at the Lent sowing, at charge of drink, which is worth 16*d.* more. And by the service of doing suit at the Prior's Court of Ewell *de tribus septimanis in tres septimanas*, which is worth 2*s.* 1*d.* more. Full particulars of this case may be seen in *Heales*, pp. 254-5. It is worth notice that the Prior in his evidence said that 71 acres of arable land were worth 2*s.* 11½*d.*, at the rate of ½*d.* per acre, and 16 acres of pasture were worth 16*d.*, at the rate of 1*d.* per acre, and not more, because the pasture lands are in the Weald and are sterile and heathy, as may clearly be seen.

Anticipating the date of our *Memoriale*, which was compiled in 1408, we find some mention in January 1395 of Edmund Lodelowe, who was acting as Steward of the Priory at the later date.

Major Heales (p. 288) records as follows:—

"The King issued a writ to his Sheriff for the County of Surrey reciting that Edmund Lodelowe of Abyndon, on May 31st in his (Richard II.'s) 15th regnal year, before John Hadle, then Mayor of the Staple of Westminster, bound himself and acknowledged to owe to Robert, Prior of Merton, the sum of £40, to be paid on the Feast of the Assumption next ensuing, and that it had not been paid. The Sheriff therefore was to take the body of the said Edmund Lodelowe, if a laic, and to keep him in custody till the Prior's claim was satisfied, and also to take all his lands and chattels within the bailiwick. Witnessed by Edmund, Duke of York, Keeper of England, at Westminster, Jan. 10, 18th regnal year.

"Pursuant to this writ an Inquisition was held at Mordon, when the Jury found that Edmund Lodelowe was possessed of the manor of Pollesden, with its pertinents, in the Parish of Mikelham, worth 4½ marks per annum, and that he had no more lands nor tenements, nor any goods and chattels in the bailiwick.

"The result of these proceedings appears from an acknowledgment of receipt by the Prior and Convent of 66*s.* 8*d.* legal money by the hands of William atte Mull,

farmer of the manor of Pollesden, in part payment of 300 mares owing to them."

It is not an unlikely conjecture that the Priory, being unable to recover the balance of Lodelowe's debt to them, took him into their service, and allowed him gradually to work it off as steward.

Another of the obedientiaries mentioned in our *Memoriale*, William Odiham, cellarer, was a party to an agreement entered into during 1399 between the Prior and Convent and Thomas Newenton, plumber, under which they covenanted to pay him 2*s.* 6*d.* per week and to provide him with food on working days and clothing as William the plumber used to have (*Heales*, p. 293).

Michael Kympton (*Sacre pagine Professor*), 23rd Prior, was elected in May or June 1403 to fill the vacancy caused by the death of Robert Wyndesore. The various documents customary on such occasions are included in Bishop William of Wykeham's Register, 335-6 (see Kirby's *Wykeham*, i., 241). The Prior of St. Swithun's and John Elmere, Official, were commissioned to enquire into the election, and finding that all had been canonically done they confirmed it, June 30, 1403.*

John atte Breche, an acolyte, became Rector of Ewell in 1381. He had letters dimissory for Ordination to any Bishop (Kirby's *Wykeham*, i., 299). In the *Taxatio Ecclesiastica* the valuation of Ewell was returned at 50 marks (*ibid.*, p. 378).

Nothing of importance is recorded as happening while Michael Kympton was Prior. He died on October 20, 1412.

The appropriation of the Rectory of Ewell to the Abbey of Chertsey for the better support and maintenance of the

* On January 2nd, 1398-9, the King addressed Writs to certain Bishops, Abbots, etc., amongst them to Michael, Canon of Merton, commanding them respectively to appear personally before him at Oxford on the Monday next after the Conversion of St. Paul to give their counsel and advice concerning certain matters of schism in the Church of God. This Michael was probably the future Prior Kympton (*Heales*, p. 292). The Rectory of Kympton, Herts, was in the hands of the Priory, and it is likely that the family of the Prior took their name from this village.

Abbot and Convent had taken place in July 1382. The original process is transcribed in Kirby's *Wykeham* (i., 128—130). The pensions reserved on this appropriation were 26*s.* 8*d.* to the Bishop, 6*s.* 8*d.* to the Prior and Chapter of Winchester, and the same to the Archdeacon of Surrey.

It will not be necessary to carry our present investigation beyond the date which we have now reached. The reader who desires further information may consult Manning and Bray's *Surrey* and Edward Walford's edition of *Brayley's Surrey*. In the latter work (iii., 185) is a very good engraving of a seal of the Priory attached to a deed of 1264. Another impression of the same seal, which is no doubt more strictly accurate, being produced by photographic process, forms the first plate of Gale Pedrick's *Monastic Seals of the Thirteenth Century* (London, 1902), and is described by the learned author in these terms (pp. 105-6): "In the obverse of the seal here delineated (the Blessed Virgin with Child) we have not only the highest example of seal art extant, but in all likelihood the finest ever achieved. This probability rests upon the conviction that it would have been almost an impossibility to surpass it. The design is not elaborate, and in its simplicity may be discerned an element of that grace which artistic fervour and delicacy of execution complete. It is a consummate work of art which would distinguish and grace any epoch." This very artistic seal was received in the Priory with some solemnity on the eve of the Feast of St. Lucy (Dec. 12) 1241.

The Chertsey Abbey thirteenth-century seal is displayed on plate vii. of Pedrick's book and described on p. 47. As we have seen, Ewell Rectory was appropriated at a later date to this famous mitred abbey.

CECIL DEEDES.

EARLY MANORIAL CONDITIONS.

A GLANCE at the Contents of the "Memorial" would lead us to expect a fairly definite account of the economic conditions existing on the Manor in early times. But the expectation is only imperfectly realized. The Introductory Heading gives the date of 10 Henry IV. (1408). This covers a Description of the *Vill* (here meaning the village and its immediate surroundings), followed by a Description of the *Fields* and *Furlongs* exhaustively compiled. Then comes without title or date a statement, as in an ordinary *Custumal*, of the tenants and their various "services." This statement, as expressing the relation between the lord and the tenants, manifestly refers to conditions which had existed in full action before the Black Death of 1349, and must have entirely ceased by 1408. So much, indeed, is plainly declared by the last document in the book (p. 169), which is headed: "Ewell. An abbreviated Extract of the Custumal there concerning the works of the Tenants there in the 13th year of the reign of King Henry the IVth after the Conquest" (1411). This list gives the names of the Tenants at that date and the scanty services they owed in respect of certain ancient holdings, which ought to be those entered in the Custumal.

We thus appear to have three useful documents: (1) An old Custumal giving the obligations of the Tenants; (2) the Tenants of all the acre or half-acre strips in the Common Fields in 1408; (3) these same Tenants in 1411 assigned to the holdings of the Custumal.

The only definite conclusion, however, to be derived from a comparison between the last document and the first is that in 1411 the conditions existing in the time of the Custumal had altogether passed away. In the Custumal the typical

tenant, William Aylet, was bound to a long series of services based on an obligation to render two works a week all the year round, except four holiday weeks. In 1411 "John Strete for the tenement formerly of William Aylet" is bound to do "one hawysbedrip" and nothing more. So with the other ancient holdings. Instead of the tenants rendering labour services they held the lands at fixed rents (which are not given) and some slight labour contributed chiefly at harvest time.

We find, on further investigation, that the names of the old "tenements" as given in 1411 only partially agree with the names of the tenants in the Custumal. The list of 1411 gives the names of about fifty-seven old tenements. The first of these is that of William Aylet, who, as we have seen, comes first in the Custumal, where his services are described at length as the type of those of a full customary tenant. Next on the later list comes the tenement "formerly of Moleseye." This refers to Richard de Moleseye in the Custumal, whose holding and services typify those of the half-customers who held half the land and did half the service of William Aylet and his fellows. Then follow some twenty-five old tenements, of which about twenty occur in the Custumal, though not in the same order. But throughout the remainder of the list of 1411 there is scarcely a single other tenement which bears the name of a tenant occurring in the Custumal. It would seem, therefore, that the "Custumal" referred to in the list of 1411 was not the exact Custumal copied earlier in the book, but a modified one in which the names of the manorial tenements had been considerably altered. Perhaps the number of tenements had also been curtailed, for the number of separate holdings in the Custumal, large and small, is nearly seventy.

We are obliged, therefore, to deal with the Custumal as we have it, on its own presentment of the Manorial organisation.

The Custumal.—It begins (p. 135) with an intended statement of the acreage and value of arable, meadow, and pasture land in the Manor. As the figures are omitted the

information is not forthcoming. The jurors then give the conditions of tenure of "William Aylet." He holds a "juger of land containing 13 acres" and renders 15*d.* yearly. He has to do two works a week through the year, except a fortnight at Christmas and a week each at Easter and Whitsuntide. The various ways in which his labour might be required are given at length. They are similar to those usually found in manorial custumals of the thirteenth and early-fourteenth centuries.

After him follows John le Wyte, who also holds a juger of land and therefore has to do all services and all customs as William Aylet. Instead, however, of a rent of 15*d.* he is charged with a rent of 3*s.* 6½*d.* After him comes Richard de Moleseye. He holds half a juger of land and does half the services of William Aylet. His rent, 8*d.* yearly, is also proportionate to that of William.

Then comes another holder of a juger. One suspects it should be half a juger, for his rent is 8*d.* and he follows the type of Richard de Moleseye. After him two persons jointly hold a juger, pay 10*d.* yearly, and follow the type of William Aylet.

Then come two holders of a juger and one of a juger and a half, following William Aylet, but paying rents of 2*s.* 6*d.*, 3*s.* 9*d.*, and 2*s.* 6*d.* Then four holders of half a juger following Richard de Moleseye pay rents of 6*d.*, 5*d.*, 8*d.*, and 7*d.* After that two holders of half a juger each pay no rent, but have to do as much work as William Aylet.

We need not follow the list further. On the whole, five holders of a juger, one of a juger and a half, and two of half a juger, are bound to the full works of William Aylett, while seven holders of half a juger, one of a whole juger, and one of 3 acres, are bound to the half-works of Richard de Moleseye. These seventeen are the only holdings whose occupiers are bound to week-works.

They are followed on the list by five tenants holding scarcely any land, paying small rents and bound to certain works in autumn, 1 to 14, 3 to 8, and 1 to 6. The rents do not correspond to the number of the works.

None of the other tenants are bound to regular works, but only to the special assistance asked for at hay-making, harvest, and some other occasions.

The leading tenants, who are not in any way distinguished from their neighbours, seem to be Alice Acrofte, who holds three jugers of land and pays 8*s.* yearly, John de Hevere, who holds three jugers and pays 7*s.*, and, perhaps most of all, Master William de Ewell, who holds one juger at a rent of 5*s.* 4*d.*, a mill for which he pays 6*s.* 8*d.*, and a free tenement with a rent of 2*s.* Alice de Berewell holds three jugers, but only pays a rent of 16*d.*

Date of the Custumal.—It is plain that if this Custumal describes services which were actually being rendered by the tenants at the time of its compilation, we must assign it to a date prior to the Black Death of 1349, for probably at least half the labour services on every manor were lost from that time. In the absence of any suitable public or printed documents the only available clue appears to be the name of "Master William de Ewell" just mentioned. A person of that name and title occurs in Major Heale's *History of Merton Priory* (p. 161) in 1278. At that date he was occupier of some land from which a certain widow claimed a portion of her dower. The same name without the title "Magister" occurs also in *Surrey Feet of Fines* (pp. 85, 95, 104) between 10 Edw. II. (1317) and 7 Edw. III. (1334). This man lived at Letherhead, and may be the same as the earlier. But at least it is reasonable to think that the "Master William" of 1278 was the tenant in the Custumal. If so, we must date its compilation as of the latter part of the thirteenth century. It is on the whole in accordance with what we know of manorial conditions at that time, although there is one feature which would indicate a somewhat later date. This is the great inequality of the rents payable by the seventeen who come first on the list, and must be regarded as the tenants in villainage. William Aylet, the typical full tenant, pays 15*d.* This, or more often 16*d.*, was not an unusual rent for a "villain" or "customary" tenant. Richard de Moleseye, the typical half-tenant, pays 8*d.* Normally the rents

ought to have been as equal as the amount of land. In the case of the half-tenants the discrepancy is not very great. But the rents of the five holders of one juger, all bound to full labour services, are 15*d.*, 3*s.* 6½*d.*, 10*d.*, 2*s.* 6*d.*, and 3*s.* 9*d.* This points to special dealing with individuals for various reasons of convenience on the part of lord and tenant, such as developed itself at the close of the thirteenth and early part of the fourteenth century. It is noticeable, too, that one of these pays twice and another three times the normal 15*d.*, though they do not hold twice and three times the normal amount of land. It must be remembered that the land was not a selected piece of less or greater value, as a modern farm, but scattered strips intermixed with those of other tenants in the common fields.

The normal conditions of villain tenure had evidently been a good deal modified by the time of this Custumal. All we can say is that the original holding had been a juger of 13 acres with a rent of 15*d.* and an obligation of two "works" a week for forty-eight weeks throughout the year, in all ninety-six works, many of which might be worked out in various occasional services.

By 1411, and probably long before that time, these regular services had altogether ceased, and had made way for the few occasional services mentioned in the list of that date.

The Common Fields and Furlongs.—The detailed description of these is of great interest for topographical purposes, which have been worked out by Miss Glyn, but does not help towards understanding the early working of the manorial lands. It is separated by too great an interval of time from the Custumal to illustrate its conditions. We presume there was a system of alternate cultivation and fallow, but there is nothing to shew how it was arranged. The description (p. 22) speaks of the "fields of the manor and vill of Ewell." Then it gives "le Southfield." This extends to p. 122, and is followed by a description of "fields which lie in the northern part of the vill of Ewell," which covers only fourteen pages. "Northfield" is mentioned on p. 2 and again on p. 128. It

is, however, merely an abuttal, and, although these "northern fields" contained rather more than 200 acres, only 78 of them were unenclosed arable land. The tenants are, of course, the same as those in the Southfield, but the small number of acres precludes our supposing that they were cultivated as a separate common field. In 1408 the Common Field was that called Southfield.

This great field extended from the village of Ewell to the Downs and contained very nearly 1000 acres. It was not, however, entirely arable. Intermixed with the arable acres and reckoned amongst them were copses and woods accounting for nearly one-third of the whole acreage. Roughly, out of 997 acres 702 were arable and 295 were wood. The whole field was subdivided into "furlongs." The scribe calls them in Latin "cultura;" the local word being certainly "furlong," as "Eastmarkefurlong," "Hacchefurlong," "Longfurlong." Sometimes, in other places, they were called "shots." A "furlong" was a compact agricultural unit containing a varying number of strips of land, each a furlong (220 yards) in length. An acre-strip would be 22 yards in breadth; a strip of half an acre (2 roods) 11 yards; of 1 rood 5½ yards. The "furlongs" differed very largely in size, being doubtless governed by the nature of the ground. All the strips in a furlong ran parallel to each other, and were divided by a narrow balk. They are here described as lying "S. and N." or "E. and W." This seems to denote the direction in which the furrows were ploughed, the "butts" or "headlands" (forrere) lying at right angles. In a description of the furlongs in 1577 (in possession of Sir G. P. Glyn, Bart.) they are described as "S. going N." or "E. going W.," at right angles to what they are here described. This denotes the sequence of the tenants, whose names are given as holding the strips, a more useful method, as one would suppose. In the whole field there were about 48 furlongs, some quite small, several containing more than 40 acres. The number of acre-strips was over 460, several tenants holding 2 or 3 acres, apparently in one strip. The number of half acre-strips was about 380. A few of 1, 2 or 3 roods also occur.

One piece (p. 118) contained 20 acres, held "together" by the Prior.

The lands on the north of the vill were very different to those on the south. They are spoken of as "fields," and are subdivided into "culturæ," two of which are called "furlongs." As already observed, the unenclosed arable acres are only 78, of which 37 are in a "field called Lymecroft." Seventy-eight acres of wood are also open and mixed with the arable. There were two enclosed pieces of "land and meadow" containing 20 acres each, and an enclosed "field called Richardesfeld," the contents of which are not given.

Besides these lands specified as on the north of the vill, the demesne lands of the manor, described on pp. 158 to 163, were also in that direction. Some of the "pieces" on pp. 160 and 161 were in the Southfield. But the pieces called "le Worth" and "le Greteworthfeld," containing in all over 260 acres, must have been in the north. The date of this description may be that of the Custumal, which it follows.

Ewell and *Codyngton.*—Miss Glyn thinks that the direction of the main roads as traceable in early documents points to the superior importance of the latter of the two places in early times. On the other hand, ecclesiastical evidence rather indicates the importance of Ewell. From the earliest times Ewell gave its name to one of the ancient Deaneries in the Diocese of Winchester, which were probably instituted soon after the Norman Conquest. The County of Surrey was divided into only three Deaneries, of which Southwark comprised the parishes near London, while the remainder of the county was covered by the two Deaneries of Ewell on the east and Guildford on the west. It is true that a Deanery was frequently called from one of its less important parishes, and in this case Kingston decidedly took the lead of Ewell. But judging by our earliest evidence, the Taxation of Pope Nicholas in 1291, Kingston was followed by Ewell and Letherhead. Kingston was valued at £80, Ewelle at £33 6*s.* 8*d.*, Leddrede at £34 13*s.* These were among the highest values in the whole county. Codyngton

in the same document is valued at £14 13*s.* 4*d.* The significance of these valuations is this. The endowment of a parish depended (*a*) upon tithes raised from the lands included in it, (*b*) upon glebe lands and rents attached to the benefice, (*c*) upon the obligatory offerings of the resident tenants. Some of these sources of income might be diverted to a distant monastery, but that does not alter the fact that a large endowment, whoever enjoyed it, implied extensive agricultural development. As this was also, in rural districts, the basis of civil importance, it would seem that at least by the thirteenth century Ewell must have been amongst the leading places in the county.

William Hudson, M.A., F.S.A.

THE TOPOGRAPHY OF EWELL.

It is remarkable that there exist two early Surveys of Ewell: the *Memorial* of 1408, contained in the present volume, and the *Survey of Ewell Parish*, taken in 1577 by Thomas Taylor, then Surveyor of the County of Surrey. From the topographical point of view these two Surveys, notwithstanding their very diverse literary characters—the one written in mediæval Latin, the other in the Elizabethan vernacular—are so much the complement of one another that it is scarcely possible to understand either without a study of both documents. The later Survey has the advantage of a clear and consistent description of the "town," whereas the Memorial has the best indication of the relative positions of the "furlongs" into which the lands of the parish were divided.

I had hoped to have drawn both the accompanying plans from the Memorial, but in the case of the "vill" this proved impossible. It will be seen in the text that no acreage is given, and when the starting-point described is uncertain, and the reader is also groping after his direction, "and then next" becomes but a vain repetition. Therefore I have had to substitute the Ewell of 1577. This plan gives the names of the householders of Ewell and the approximate outlines of their tenements. In a few cases where the name of the house was mentioned it is also inserted. The plan of Ewell parish shews the probable outlines of the furlongs as given in the Memorial, together with those of the old roads. It will be seen that these furlongs are not always of the exact furlong width—in some cases considerably wider—and while the agricultural furlong may have averaged its correct width, the woods evidently supplied an uncertain factor. There is no reason to suppose that the acreage recorded is incorrect, but its exact distribution is in many cases a matter of

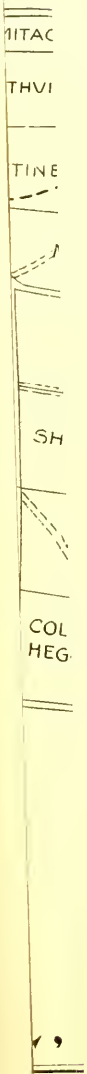
MITAC
THVI
TINE
SH
COL
HEG

THE TOPOGRAPHY OF EWELL.

It is remarkable that there exist two early Surveys of Ewell: the *Memorial* of 1408, contained in the present volume, and the *Survey of Ewell Parish*, taken in 1577 by Thomas Taylor, then Surveyor of the County of Surrey. From the topographical point of view these two Surveys, notwithstanding their very diverse literary characters—the one written in mediæval Latin, the other in the Elizabethan vernacular—are so much the complement of one another that it is scarcely possible to understand either without a study of both documents. The later Survey has the advantage of a clear and consistent description of the "town," whereas the Memorial has the best indication of the relative positions of the "furlongs" into which the lands of the parish were divided.

I had hoped to have drawn both the accompanying plans from the Memorial, but in the case of the "vill" this proved impossible. It will be seen in the text that no acreage is given, and when the starting-point described is uncertain, and the reader is also groping after his direction, "and then next" becomes but a vain repetition. Therefore I have had to substitute the Ewell of 1577. This plan gives the names of the householders of Ewell and the approximate outlines of their tenements. In a few cases where the name of the house was mentioned it is also inserted. The plan of Ewell parish shews the probable outlines of the furlongs as given in the Memorial, together with those of the old roads. It will be seen that these furlongs are not always of the exact furlong width—in some cases considerably wider—and while the agricultural furlong may have averaged its correct width, the woods evidently supplied an uncertain factor. There is no reason to suppose that the acreage recorded is incorrect, but its exact distribution is in many cases a matter of

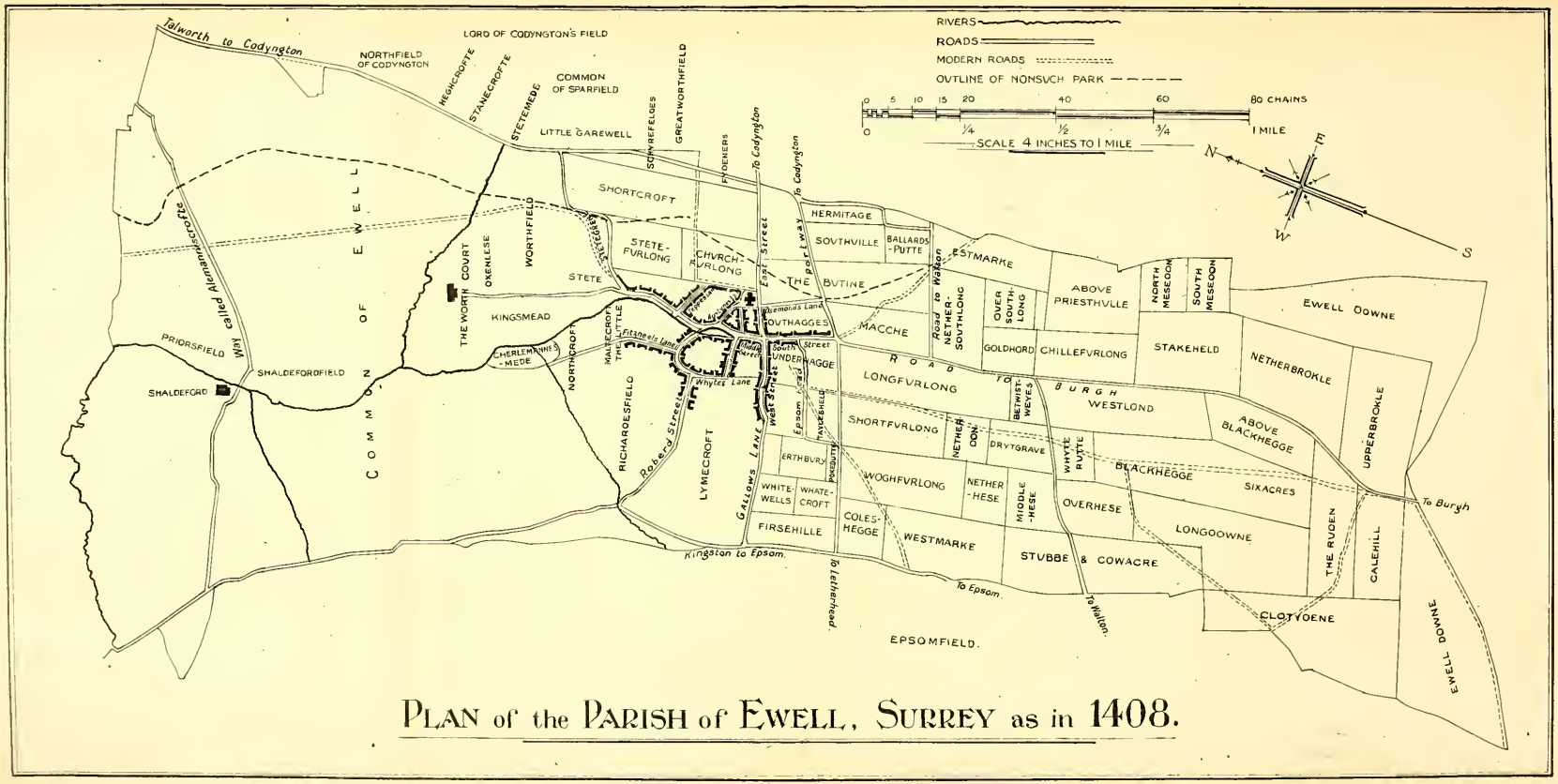

PLAN of the PARISH of EWELL, SURREY as in 1408.

conjecture. Hence it must be understood that neither of these plans is to be taken as a map in any modern sense. Not even in Taylor's Survey do the necessary materials for a map exist, for the amount of frontage of each house on the street is not given, and in several cases the roads have since been altered. An approximation is all therefore that can be presented, and the object is to assist readers in grasping the outlines of early Ewell and its outlying lands with as much accuracy as may be possible under the circumstances.

It will be desirable to point out first the links that unite us with the Ewell of 1408. The only authentic building which still remains is the tower of the old church, and the old churchyard is one of the few certain landmarks. Another is "four-cross-road of the vill" (p. 9), where stood Ewell Cross at the present junction of Church Street, West Street, and High Street. By 1577 the cross was gone and replaced by the Townhouse;* now only the four-cross-road remains. Certain features of the outlying country are also distinguishable. There is "the high hill called Northulle" (p. 7), *i.e.*, north hill, on the London Road; and the South hill (p. 59), also called the Easthill (p. 160), now a grass slope overlooking Ewell Castle, in 1408 a cultivated furlong. Ballardsputte (p. 56), *i.e.*, pit, seems to be the one under the hill, in the Nonsuch property, the present site of a distillery, and the "pit at the southern head of the vill" (p. 11) yet remains in the grounds of Ewell Grove. But the two large chalk pits on the opposite side of the Cheam Road were seemingly not then dug, as they are not mentioned, and the sites were occupied by tenements and cultivated land. Amongst the furlongs of the Southfield, Priesthulle or Priesthill, and Longdown (pp. 51, 99) are familiar terms,

* "Here in the street is situate and standing a house late builded which is called the town-house, not lett, but for the use of the Town only" (Taylor's Survey, 1577). "There was a few years ago a small market-house standing at the intersection of the roads to London and Kingston, which was removed to widen the road for the accommodation of passengers" (Manning and Bray, 1804).

and Taylesheld, later corrupted into Tayleshill. Howell (hill) in the parish of Codyngton is also given.

It seems unfortunate that the chief natural feature of Ewell, the river, is but once casually mentioned (p. 21). It is only by means of Taylor's Survey that we can identify Cakeswell as the spring at the river-head. The mills on the river of Ewell are mentioned in Domesday, and an interesting old house is that by the lower mill, referred to in the Memorial (p. 20) as "a water-mill . . . . which Thomas Hayton holds, with a large closed garden attached to the same on the king's highway leading from Ewelle to the Court of Ewelle, called the Worthe Courte." A part of this house is considered to date back to the fifteenth century. The garden has become meadow land, which still forms part of the property. The king's highway is now a lane which soon dwindles to a footpath, the fate of most of the old roads in this neighbourhood. But it still leads to the "Worthe Courte," the manor of Ewell, described on p. 158 of the Memorial. This manor-house, with its garden, water-mill, etc., has long since vanished, and only an ordinary farm remains, standing on rising ground a little above the river, but since it is known as Ewell Court Farm and belongs to the Lord of the Manor of Ewell, it is clearly the site of the Worthe Court.

"The Rectory of Ewell" (p. 6) stood on the site of the present rectory. In 1577 this house is thus described: "Nicolas Saunders (the chief landowner in the place) holdeth freely the P'sonage house of Ewell, with a barne, Stable, Hayhouse, a Yard of the backside with a little close or Lane adjoining." It is probable that this lane is identical with the Parsons-lane of 1408 (p. 7), which seems to have run parallel with Church Street, coming out into the present High Street, not far from the corner. By 1577 it had ceased apparently to have any opening into High Street, and its name had been transferred to the rectory, which house was then known as the Parsonage house. At the same time there was a Parsonage Lane in another place altogether, the lane now leading from the London Road to the present

playing-field. In 1577 this lane led straight through to the Kingston Road, and came out near the lower mill; upon the east side of it lay Church lands, from which doubtless it took its name.

In 1408 there was no Vicarage house, and Ewell had never had a permanent Vicar. After the appropriation to Newark Convent in 1416 another forty years was allowed to elapse, and at last, in 1458, took place the endowment of a perpetual Vicar, Thomas Hardyng being the first representative. A translation of the original deed, given by Manning and Bray, states that a Vicarage, said to consist of manse and garden, was then already in existence: "the said manse, the aforesaid Prior and Convent, within one year from the date of these presents to be computed, shall build up & repair, viz., an Hall, & at one end thereof, a Parlour with a Chamber over the same; & at the other end a Kitchen." This is the type of the original Saxon house, in which the chief feature was the lofty hall, with a hearth in the centre and rooms opening off at each end. The Worthe Court was similar, and several others are mentioned. It seems probable that in the fifteenth century this was still the usual type for houses of any importance. The site of the Vicarage in 1577 was on the south side of Church Street, not far from Ox Lane, which was known in 1408 as Osemond's Lane (p. 9).

The Hermitage (p. 60) was probably a single cell standing in a clearing of the Rector's firwood (p. 58), which must have been on the south hill, near to the Codyngton boundary.

The outlying parts of the parish still exhibit the same general features that are described in 1408, arable land on the south extending to the downs, and grass land on the north, the only difference being the disappearance of the woods and copses, the enclosure of the commons, and the addition of some arable farm land in the northern part of the parish. The reason for the general features and their persistence lies in the nature of the soil. Across the centre of Ewell the chalk of the higher ground meets

the clay of the lower lands; here the springs rise and form the river which drains the northern district and receives little streams which wander through the fields, half hidden under boundary hedges. This heavy clay soil is better suited for pasture than arable land.

In the Memorial the whole of the northern portion of the parish is included under the term "Common of Ewell" (pp. 119, 128). The word Common did not then apply necessarily to unenclosed spaces, but rather to the manner in which the lands were held. Thus the enclosed meadow called Cherlemannes mede is also mentioned as a Common (p. 28). The account of this part of the parish is somewhat fragmentary, in contrast to the Southfield, the district south of Ewell, which is fully described with the names and positions of all its furlongs (pp. 22—121). In the north there are but twelve furlongs mentioned, with a total of about 150 acres, and two or three of these, Heghcroft, Stanecroft, etc., appear to have been in the adjoining parish of Codyngton. The two parishes lie side by side, being, roughly speaking, each about four miles long and a mile broad. The Northfield, mentioned several times, was not, as one might suppose, the northern part of Ewell parish, but of Codyngton (p. 8). At this time a considerable part of the lands of Ewell Manor (p. 159) lay in Codyngton parish, the Greatworthfield, Sparewefield, Oldelonds, the roll Buttes, and others. In the Codyngton part of the Survey (pp. 163-4) some of these same names appear, notably the Common of Sparfield, which is known as Sparrow Farm to this day. The survival of this old name is the more remarkable because, in the sixteenth century, practically the whole of Codyngton parish, together with a slice of Ewell, disappeared into the Nonsuch Parks created by Henry VIII. This event took place between the early and the later Surveys of Ewell, so that in the Memorial we have the pre-Nonsuch condition of the country, and in the Elizabethan Survey evidence of the changes caused by the enclosure of these parks. The town of Codyngton was entirely wiped out, whereas Ewell was only affected by alteration of the roads and the loss of manor

lands and certain parts of open common. The Greatworth-field of 212 acres disappears from the later Survey, and the chief demesne lands of Ewell Manor are the Worthfield, which has lost nine acres, the Oxleas (Oxenlese), Kingsmead by the river, the "piece of land at Shaldefordfield" of 18 acres (p. 159), (described by Taylor as Priorsfield), and the two small crofts next mentioned, one of which is called Salmond in 1577 (doubtless the same name as Alemannes and Salemannes). The remaining manor lands (pp. 160-162) lie near the village or in the Southfield, but the names Frelandsherne and Retherwekemede have disappeared, and these sites cannot be traced.

The Common of Ewell in 1408 must have been over 1000 acres, larger indeed than the Southfield, being nearly as long and a mile and a half wide at the extreme northern end. The furlongs and demesne lands of the manor account for only about 260 acres, leaving apparently 800 or so as open common. At the same time the old manor of Shaldeford, dating back to the thirteenth century, the name of which was, about 1460, changed to Rokesley, is unaccountably omitted from the Memorial. In 1577 these manor lands on the north of Ewell contained at least 120 acres, and the Lord of Rokesley also possessed land in the village. The old manor house of Shaldeford stood on the left bank of the river, just beyond the present Ruxley Farm, close to the ford from which it took its name. There is still a deep ford here, and there is every reason to suppose that the lane which crosses it, now connecting the Chessington and Kingston roads, is the same as in 1408. It is then mentioned as the "way called Alemannescroft" (p. 159), and in 1577 it is described as the lane leading from the West Heath to the East Heath Common, and the position of these commons was at either end of the present lane. Curiously enough, Shaldeford field, south of the lane, belonged to the manor of Fitznell, and this seems to shew that the ford was there before the manor of Shaldeford, in which case the old lane was probably there also from a very early period. All along the river banks from Ewell were enclosed meads, and the

Shaldeford or Rokesley lands lay at the extremity of the parish. East and west of the meads were open commons, all of which are now enclosed fields. In 1577 three separate commons are described, the Marsh Common (the site of West Ewell), 28 acres; the West Heath Common further north, 24 acres; and the East Heath Common of 120 acres. The latter common was crossed by the Kingston road, but at that time about 200 acres of its former extent had gone into Nonsuch Great Park. It is probable that in the fifteenth century the Marsh and West Heath Commons were not divided by enclosed land, since none is mentioned in 1408, but formed one large common corresponding to the East Heath. The total area of these unenclosed lands cannot have been less than 650 acres as against 172 acres in 1577, shewing that enclosure had begun to take place at this early date.

It is remarkable that, with the exception of the cross-roads in the centre of Ewell and the old lane already mentioned, scarcely a road of 1408 still remains in use as a road, although, as has been observed, several have become foot-paths. The Nonsuch Parks blotted out not only the church and town of Codyngton, but also most of the roads leading to it. Codyngton was once thought to be only a hamlet, such as were Epsom and Cheam at that time, and Ewell, the market town, appeared to be the principal place on this side of Kingston. Such it had become in the latter half of the sixteenth century, but this must have been largely by reason of the disappearance of its rival. For Codyngton was a centre whither led six high roads, from Cheam, Merton, Ewell, Walton-on-the-hill, Letherhead, and Kingston *viâ* Talworth. The Cheam and Merton roads cannot be identified from this Survey, but the four others cross Ewell parish.

One of these, the highway between Ewell and Codyngton, started from Ewell Cross, and was called East Street (p. 58). It followed the present Church Street, but instead of turning north by the churchyard it held straight on up the line of

Vicarage Lane till it reached the Codyngton boundary. Beyond this it is not mentioned, and the exact site of Codyngton is uncertain, but its outskirts may have begun at this end of the Nonsuch Avenue. Anyone going to London from Ewell must have passed through Codyngton and so to Merton, for the present London road did not then exist. The first mention of it is made in the Elizabethan Survey as "the Greenway which is the highway between London and Ewell and between both the Pks of Nonsuch at the gate there called the Heygate."* In the accompanying plan of Ewell parish the park pale of Nonsuch is marked by a single dotted line, and a glance at this will shew that it was necessary to make a new road in order to provide egress from Ewell on the London side, since East Street would have led almost up to the site of the Palace. The new road was thus made to connect with East Street at the Ewell churchyard corner, and until about eighty years ago it was the only way through the place from London.

A second road led from Codyngton to Kingston *via* Talworth, and is called Codyngton Street. As far north as Malden the whole of it disappeared into Nonsuch Great Park, but beyond Malden a footpath and further on a lane still lead to Talworth, and would seem to be the old Codyngton Street. This side of Malden the road formed practically the boundary of Ewell parish on the east, and thus it followed the same line as the present footpath to Worcester Park. It seems probable that the old roads were used as ways within the parks, and when finally these were broken up and sold off to various owners the roads still persisted as cart-tracks and footpaths. Codyngton Street, it will be seen, turned off northwards from East Street, and on the Ewell side of this road, on the north hill, dwelt Lawrence Codyngton, for those Ewell days a large landowner, and several others, also landowners, since their tenements abutted on "lands belonging to the said tenements towards the west" (p. 8). Besides the connection with East Street, Codyngton

* So named doubtless from Haye, Heymede, and Heycroft or Heghcroft, manor lands enclosed in the Parks (pp. 163-4).

Street could also be reached from Ewell by another of the "four cross" roads. This was Middle Street (now High Street), which led out apparently then, as now, beside the river, where it became the Kingston road (p. 3). Here it led through a ford caused by springs on the east side which flowed across the road into the river, there being stepping-stones for foot passengers. When, about 1830, the connection with the London road was made, a large drain was laid under the road, thus removing the ford. From the point by the lower mill, where the Kingston road leaves the river, it was called the Stetegrene (p. 127, on p. 2 Stetegrane), and is described as bounding Stete and Shortcroft furlongs, where presumably it joined Codyngton Street. The present Kingston road does not appear in the Memorial after it leaves the river, and evidently it was also a creation of the Nonsuch period to replace the vanished Codyngton Street. In Taylor's Survey the further portion of it is called Talworth Lane, and appears to have windings, but it is more or less on the line of the present road, which then, as already mentioned, crossed the East Heath Common.

The two remaining Codyngton roads, those to Letherhead and Walton-on-the-hill, leave Ewell on the south. The former is called the Portwey (p. 58), and is mentioned as bounding several furlongs immediately to the south of Ewell.* This road is now represented by the footpath (in Cary's *English Atlas* of 1787 marked as a road) which leads from Nonsuch avenue across the fields into the Cheam road and then by the lane known as Monger's Lane. Beyond this in 1408 it bounded several more furlongs in a westerly direction, and after crossing Epsom and Ashtead parishes in or near the line of the L.S.W. Railway would most likely have entered Letherhead by joining the high-road from Kingston. The present road from Ewell to Epsom was not made, and probably its continuation to Letherhead is also of later date than the Memorial, whereas there must have

* This road did not enter the village, but on pp. 58 and 60 it is described as leading to Ewell. It is clear that on p. 60 the Portwey is intended and not East Street.

been a Kingston and Letherhead road from early times. In a large chalk pit near the Portwey, close to Ewell, six Roman pits or dene-holes were opened in 1847, and two more were discovered in 1860. These contained (besides animal bones, oyster and snail shells, and mould in layers) Roman potsherds and vases of Samian ware, fibulæ, a thin bronze armlet, a number of coins, an iron rod and hammer, and two oak stakes, all of which are now in the British Museum. It is quite possible that the Portwey may be an unrecorded Roman road, and that Ewell was the site of an ancient British settlement, but this Portwey has nothing to do with the Roman road of that name which ran to Salisbury, nor with the Stane Street from Chichester to London, which is supposed to have come through Ewell. No certain trace of the latter is found this side of Mickleham, and it seems more likely that the Stane Street crossed the Downs in the direction of Carshalton and Streatham, leaving Ewell on the west. It is quite clear from the Memorial that there was then no road crossing Ewell on the line of the supposed Stane Street; the London and Epsom roads, which have been thought to represent it, are of later date.

The fourth old Codyngton road, to Walton-on-the-hill (p. 28), seems to have turned off from the Portwey at the Ewell boundary and was called at first the road to Ballardspit (p. 57). The Walton road must necessarily have passed Ballardspit, and doubtless there was but the one road thither. Turning south-west it joined the old road to Burgh, following this south-east until it turned again westward on the line of the bridle-path that meets the present Reigate road nearly a mile out of Ewell. Beyond the Ewell boundary it must have gone somewhat south in order to cross the Downs to the Grand Stand. From the hill opposite the stand a footpath leads to Walton, and one may assume this to be the line of the old road.

Returning to the "four-cross road" of Ewell, we find West Street in 1408 as now, and South Street on the line of the present Cheam road as far as the "pit at the southern head of the vill" already mentioned. Here in 1458 stood

another cross known as Provest Cross (probably named from Provys tenement, p. 35), at which, according to ancient custom, it was the duty of the Vicar to meet the funeral processions from Kingswood and conduct them thence to Ewell Churchyard. There was then neither a Cheam nor a Banstead road in existence, and the one that led out past Provest Cross was the old road to Burgh or Burrow Heath on the way to Reigate. It is interesting to find that this old road followed the present farm-track as far as the top of Priesthill. Here the track now turns eastward, but the Burgh road held straight on till it curved round to join the line of the present Reigate road at the point where the road from Epsom now comes in on this side of the Drift Bridge. Thence on to Burgh is the old road, but from Ewell up to the Drift Bridge is a modern road made scarcely more than a century ago. The first edition of Patterson's *Itinerary*, 1785, and Cary's *English Atlas* of 1787 both shew the road to Burgh on its old line, and the reason for the shifting of the road about a furlong westward is not far to seek. By the Enclosure Act of 1801 a farm was made, stretching from the Codyngton boundary (at that point the Banstead road) westward up to the present Reigate road. This road now bounds the farm on the west for a mile or more, but the old road must have cut through the middle of it, and was doubtless shifted in order to avoid dividing the farm. A Banstead road or track was in existence in 1577, and may have led off from the old Burgh road in a different line from the present Cheam road, which now forms the lower part of it. This latter road was not made until after 1787.

It will be seen on the plan that the old Epsom road followed an entirely different course from the present one. While Epsom was merely a hamlet no one troubled about the way thither, although a direct road from London had been made as far as Ewell. But with the rise into fashion of Epsom Wells in the seventeenth century positions were reversed. Ewell lost its local importance and became the approach to Epsom, and obviously a continuation was required of the direct London road. Just beyond Ewell

"four-cross-road" a new way was made, the present Green Man Street, which cut diagonally across the furlongs in its further course as the Epsom road. It is probable that the new thoroughfare, with its increased traffic, brought prosperity to Ewell, and that the folk ceased from the arduous task of cultivating the land when able to make money more easily in another direction. It is curious that the new Epsom road should have cut the former one almost at right angles, but the cause of this lies in the shifting of the site of Epsom. The town dates from the seventeenth century, and before that the site was open country. Epsom village lay nearer the Downs round the parish church, and therefore the original road to Epsom took a different course. It was known in 1408 as the Epsom and Kingston highway, and was crossed by the Portwey, which had previously united with what was called the Epsom road from Ewell. This part of the Portwey has disappeared, but the old Epsom and Kingston highway can be recognized in the lane that crosses the present Epsom road at the point known as the half-mile-bush, the boundary of Ewell parish, and continues southwards to Epsom Church. Until some few years ago there stood, a little to the left of this road after it crosses the L.B.S.C. Railway, a windmill, to which a lane branched off known as Windmill Lane. In 1785 this lane led on past the windmill and formed part of another lane, which now passes Longdown Farm. Doubtless the Enclosure Act caused the disappearance of this link between the windmill and Longdown, and the latter lane was bent eastward until it joined the new Reigate road at the present point of junction, thus making a direct connection with Ewell.

On the north side of the present Epsom road the lane, the old Epsom and Kingston highway, soon becomes a footpath, which ceases at the modern hamlet of Gibraltar. Here it meets the road from Ewell known as West Street, but the upper end was then called Gallows* Lane. In the

* In 1577 the whole road down to the village was called Gallows Street, and this name continued in use until the nineteenth century, when it was re-named West Street, an unconscious reversion to the name of the fifteenth century.

angle formed by Gallows Lane and the continuation of the old road to Kingston lay Lymecroft field (p. 133), the largest of the northern furlongs. Lymecroft was bounded on the north by Roberd Street (p. 29), which is the beginning of the present Chessington road that now meets the Kingston road in Ewell by the horsepond. As late as 1785 there was a second ford here, the river running between these two roads; the present road-bridge was made at the close of the eighteenth century by the family to whom the mills still belong. Thus Roberd Street did not cross the river, but starting on the left bank it led on past Fitznell's and the lane adjoining it leading to Cherlemannes mede (p. 20), then known as Fitznell's Lane and later as Northcroft Lane, after which it passed by various tofts and tenements, most of which belonged to Laurence Codyngton. Probably it crossed the site of the L.S.W. Railway station, and joined the grass lane which comes out into the Chessington road a little further on. This road now forms the boundary of Ewell parish on the west, and it can scarcely have been other than the old Epsom and Kingston road in 1408, the intermediate piece between Gibraltar and the grass lane being now missing. It may have gone to Talworth by the Ruxley lane or by the footpath from Bonesgate, or possibly *viâ* Hook to Kingston.

The "description of the vill" given in the Memorial may be summarized in a general way as follows:—

The first Bound (pp. 2—5) describes the houses upon the Kingston road, beginning near Beggars Hill. Teppes Lane seems to coincide with Mill Lane, and Austynes Lane with the lane that led from the old church to the Spring Hotel before the present church was built.

The second Bound given (p. 6) consists of a block of houses lying between the Parsons Lane and Church Street, and bounded east and west by the Rectory and High Street respectively, adjoining the Bound previously given. After this we pass to Codyngton Street.

The third Bound (pp. 7, 8) contains the houses on the west of Codyngton Street from East Street going north

probably as far as the end of the Shortcroft furlong. It may have included also a toft and a croft of half an acre called Little Garewell on the east side of Codyngton Street (p. 129).

The fourth Bound (pp. 9, 10) describes the south side of Church Street from the church down to the Cross and round the corner up the east side of South Street as far as the pit previously mentioned.

The fifth Bound (pp. 11—15) includes all the houses on the west side of South Street down to the Cross, and leads round into West Street (south side) about as far as the top of the hill now called Mount Pleasant.

The sixth Bound (pp. 15—18) begins on the north side of West Street (upper end) and goes down to the Cross and round into Middle Street (the present High Street) and then returns up Spring Street, which is here unnamed.* It may have been part of Middle Street, but at the further corner we find Whyte's Lane running north into Roberd Street as Spring Street does now.

The seventh Bound (pp. 19, 20) lies on the north side of Roberd Street, beginning perhaps near the L.S.W. Railway station, passing eastwards to Fitznells, and so round probably to the left bank of the river and northwards by the lower mill.

The eighth Bound (pp. 20—22) begins near the spring at the river-head and seems to go all round the property which is now known as Garbrand Hall. The tenements Quedekepes and Heverenorthes are mentioned as lying on the west of the river-head (p. 21), and they are reached again at the conclusion of the Bound, shewing that a complete circuit has been made. This being so, the houses would face first east on to a way beside the river, then north on to Roberd Street, then west on to Whyte's Lane, and finally south on to Spring Street. By 1577 the houses facing east on to the river had been replaced by a "Mansion House." Between this and the river on the east lay "a Psell of the

* Described in Taylor's *Survey* as the "lane or highway to the Marsh Common on the West."

Waste ground or river of Ewell lately inclosed with a stone Wall, and within the same a little banquetting House late erected and Ponds and fish therein within the same enclosure" (Taylor's *Survey*). A marginal note adds that this enclosure had been made about thirty years previously by several of the inhabitants and tenants of Ewell (presumably as a public enclosure), but in 1577 it belonged to Nicolas Saunders, the owner of the mansion. This enclosure occupied half a rood, and must have been the beginning of the ornamental water in the grounds of Garbrand Hall.

In 1408 there were 111 houses in Ewell, and if the word toft is intended to signify a plot of ground where a house formerly stood, there must have been, evidently before the Black Death, 166 houses, since 55 tofts are mentioned scattered here and there, or in groups together, all over the village. About 75 of these tenants of the houses held land in the Common Field. In 1577 there were but 56 houses in Ewell, besides a few outlying cottages, and only 42 tenants of land, one or two being fairly large holders, and the land was still in cultivation. Between 1577 and 1801 the tenants had ceased to cultivate, the furlongs were "handed over to oblivion," and the owners had so entirely neglected their rights that the Southfield lapsed into common down. In Cary's *English Atlas* down-land coloured green extends almost to the outskirts of the village. The Commons Enclosure Act of 1801 gave the land into the hands of the leading residents in order that it might be cultivated, on account of the shortage of wheat caused by the war. The Surveys reveal that this cultivation was not in the case of the Southfield a new departure, but an agricultural renewal.

A comparison of the two Surveys brings to light some curious examples of name corruption. In 1577 the spring of the river is named Kattswell, obviously derived from the Cakeswell of 1408, which in its turn was no doubt corrupted from some earlier source; possibly the original name was St. Catherine's Well. Another instance is found in "the Common called Cherlemannes mede" (p. 20), which in 1577 is thus described: "The Churchwardens of Ewell hold to

the use of the Parish the common mead called Charman mead." In recent times this field was known as Chamber Mead. It may also be mentioned that between 1408 and 1577 Clotydene furlong has become Clodend, Butine changes to Bitton, Ruden appears as Ridonhedge, and Drytgrave degenerates into the singular title of Dirty Grove.

As a general rule house-names had no permanency. Houses were called after their occupiers (a custom not entirely extinct in Ewell), and when a new tenant came in the former house-name held on for a generation or more until the newcomer had established himself and his name in the place, when the house began to be called after him and the old name passed out of use. For instance, we find "Caddes tenement, formerly of Richard Cadde, which Thomas Joyner holds"; again, "a messuage with a garden called Clerkes, anciently Mayhewes, which Margery, daughter of Thomas Clerke, holds," and so forth. Frequently these house-names occur as tenants' names in the Custumal a century or so earlier. If a tenement bordered on a lane, that lane was likely to be known by the name of the tenant, such as Carter's Lane, Whyte's Lane, etc., so these names also changed. Thus it happens that of ten lanes mentioned in 1408 not one appears under the same name in 1577, and of all the house-names of the Memorial there are only six in Taylor's Survey: Ferebras in West Street, Tabards in Church Street, Fitzneeles altered to Fennells by the river, Wastelys altered to Wastell near the Spring Hotel, Ballardes on the site of the present Church, and Botayles altered to Buttall opposite the spring. The last three site-names have shifted somewhat, but the new sites are near the original ones. Of these houses Fitznell's is the only one still existing, parts of which are undoubtedly Elizabethan and may date back earlier. The name, it will be observed, has reverted to its original type.

MARGARET H. GLYN.

CORRIGENDA.

"tr." stands for translation.

Page 2. For "Stetegrave" read "Stetegrane."
,, 5. For "west" read "western part."
,, 7. For "Northalle" read "Northulle."
,, 8, line 8 of tr. For "from" read "of."
,, 18, line 7 of tr. For "side" read "part."
,, 35. For "Sowburye" read "Somerburye."
,, 44, line 12. For "dicta" read "dicti."
,, 46, line 9 of tr. After "fee" add "of wood."
,, 47, line 7 of tr. For "south" read "north."
,, 61, line 11 of tr. For "south-east" read "east."
,, 91, line 10 of tr. After "acres" add "of wood."
,, 119. To marginal notes add footnote: "See pp. 61 and 62."
,, 120 and 121. To marginal notes add footnote: "See pp. 35—37."
,, 129, line 8 of tr. For "Codyngton's" read "Codyngton."

SURREY as in 1577.

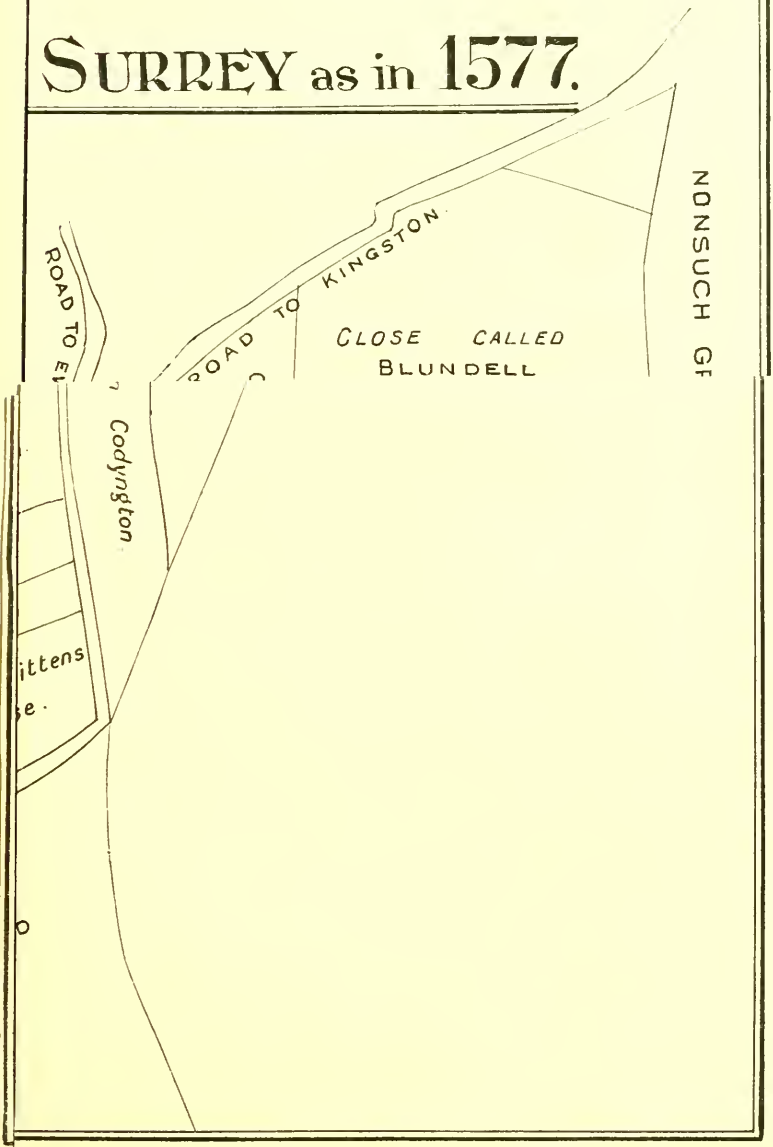

PLAN of the VILLAGE of EWELL, SURREY as in 1577.

[REGISTRUM SIVE MEMORIALE DE EWELL.]

Registrum Custumariorum et Rentalium Manerii de Ewell editum et etiam compilatum tempore domini Michaelis de Kympton, Prioris de Merton et domini Willelmi Odiham Cellerarii, Edmundi Lodelowe tunc Senescalli et Johannis Chynnore, clerici Cellerarii anno Domini millesimo cccc^mo^ octavo et anno regni Regis Henrici quarti post conquestum Anglie decimo.

Memoriale.—Et vocatur Registrum istud Memoriale, ut ea quæ in eo scripta sunt citius memorie humane commendentur: ne ea que in villa et in Manerio predicto, viz., tenementa cum gardinis in villa et terre in campis, de feodo Prioris de Merton in futurum oblivioni mancipentur et per alios dominos qui in eadem villa dominium habent subrogentur et fraudulenter per maledictos a domo et ecclesia de Merton auferantur.

[REGISTER OR MEMORIAL OF EWELL.]

A Register of the Customers and Rents of the manor of Ewelle issued and also compiled in the time of Sir Michael de Kympton, Prior of Merton, and Sir William Odiham, Cellerer, Edmund Lodelowe, then Steward, and John Chynnore, Clerk, Cellerer, in the year of our Lord one thousand four hundred and eight and in the tenth year of the reign of King Henry the Fourth after the Conquest.

Memorial.—And this Register is called a Memorial, in order that what is written therein may be more readily committed to human memory, and that the property in the vill and in the manor aforesaid, to wit, the tenements with gardens in the vill and the lands in the fields, held in fee of the Prior of Merton, may not in future be handed over to oblivion, and claimed by other lords who hold lordships in the said vill, and fraudulently taken away by evil men from the house and Church of Merton.

In primis Bunde villa [*sic*] de Ewell, viz., tenementorum messuagiorum et cottagiorum que in eadem villa continentur, tam de tenura Prioris de Merton quam de tenura Botaylesfe quod de domino Priore tenetur de Feodo Dymmokesfe quod vocatur Waletonsfe de Feodo Abbatis Westmonasterii de Feodo Abbatis de Cherteseye et Rectoris de Ewelle, que nullo modo tenentur de Priore de Merton, et etiam de tenura unius dominii quod vocatur Fitzneel, quod tenetur in capite de Priore de Merton, et etiam de Dymmokesfe et Mordonsfe per certos redditus et serviciia ut inferius patebit.

Descriptio ville.—Quarum prima Bunda hec est, viz., tenementum capitale vocatum Stetetenement cum gardino et crofta continentibus iiij acras situm inter Northefeld ex parte boriali et Stetegrave ex parte australi quod tenementum tenent Thomas Bachelere et Johannes Herner Attewell. Et tunc proxime Claymanneshagh quod tenetur de Fytzneel. Et tunc proxime Quyntynestenement quod tenet Thomas Hacchere. Et tunc proxime unum Toftum quondam Rogeri Teppe quod tenet Johannes Strete. Et tunc proxime ij tofta vocata Alynehagh abuttantia super viam Regiam ducentem de

J. Ywardby.
Joh. Waleys.
Joh. Merston.

In the first place the Bounds in the vill of Ewell, viz., of the tenements, messuages, and cottages which are contained in the said vill, as well of the tenure of the Prior of Merton as of the tenure of Botayles fee, which is held of the Lord Prior, of the fee Dymmokes fee, which is called Waletons fee, of the fee of the Abbot of Westminster, of the fee of the Abbot of Chertsey, and of the Rector of Ewell, which are nowise held of the Prior of Merton; and also of the tenure of a lordship which is called Fitz-neel, which is held in chief of the Prior of Merton, and also of Dymmokes fee and Mordons fee by means of certain rents and services, as will below appear.

Description of the vill.—Of which this is the first Bound, viz., a capital tenement called Stete tenement, with a garden and a croft, containing four acres, situate between Northefeld on the north and Stetegrave on the south, which tenement Thomas Bachelere and John Herner Attewell hold. And then next Claymanneshagh, which is held of Fitz-neel. And then next Quyntynes tenement, which Thomas Hatchere holds. And then next a toft formerly of Roger Teppe, which John Strete holds. And then next two tofts called Alynehagh, abutting on the king's high-road leading from Ewell towards

J. Ywardby.
Joh. Waleys.
Joh. Merston.

Ewell versus Kyngestone ex parte occidentali et campum vocatum Cherche-forlong ex parte orientali que tenet Johannes Strete. Et tunc proxime i toftum quondam Gilberti Martyn cum gardino super quod edificantur ij horrea et abuttant super venellam vocatam Teppeslane, quod tenet Johannes Strete. Et tunc proxime unum tenementum cum gardino vocatum Bokesworth, super quod edificantur j porta j aula cum cameris et medietas coquine de feodo Dymmokesfe quod tenet Johannes Strete. Et tunc proxime i toftum vocatum Teppes super quod edificantur ij boverie quod tenet Johannes Strete. Et tunc proxime i tenementum vocatum Ayletestenement abuttans super Churcheforlong versus orientem et super Teppes versus occidentem et inter Aylenehaghes ex parte boriali et Teppeslane ex parte Australi, quod tenet Johannes Strete.

Modo in manus Johannis Merston.

Page 2.—In parte Australi de Teppeslane in orientali fine dicte venelle ij tofta sita quondam Henrici Attehalle et Ricardi Maxe, que tenet Gilbertus Bryt, abuttantia super tenementa vocata Ballardes et Wastelys

Willelmus Attewode preter j inde in manus domini.

Kyngestone on the west and a field called Cherche forlong on the east, which John Strete holds. And then next a toft formerly of Gilbert Martyn, with a garden, on which are built two barns, and they abut on the lane called Teppes Lane, which John Strete holds. And then next a tenement with a garden called Bokesworth, on which are built a gate, a hall with chambers, and the moiety of a kitchen of the fee Dymmokes fee, which John Strete holds. And then next a toft called Teppes, on which are built two ox-sheds, which John Strete holds. And then next a tenement called Ayletes tenement abutting on Cherche forlong towards the east and on Teppes towards the west, and between Aylenehaghes on the north and Teppes Lane on the south, which John Strete holds.

Now in the hands of John Merston.

Page 2.—To the south of Teppes Lane, and at the eastern end of the said lane, are situate two tofts, formerly of Henry Attehalle and Richard Maxe, which Gilbert Bryt holds, abutting on the tenements called Ballardes and Wastelys towards the east. And then next, towards the

William Attewode besides one thereof in the lord's hands.*

* This appears to be the sense, that Attewode was holding the two tofts mentioned in the text besides another rightly belonging to the same holding, but being then in the lord's hands. These names at the side indicate tenants of the various properties at a later date than the original record.

versus orientem. Et tunc proxime versus occidentalem finem dicte venelle j messuagium cum gardino quondam Alicie, relicte Quyntyn, quod tenet Alicia Goldwyr. Et tunc proxime Caddestenement quondam Ricardi Cadde quod tenet Thomas Joynor. Et tunc proxime j messuagium cum gardino quondam Gilberti Schepeherd, quod tenet Thomas Warner. Et tunc proxime j tenementum vocatum Godynes, quod tenent divisim prædictus Thomas Warner et Petrus Browning, super quod edificatur j horreum et j Fabrica. Et tunc proxime j messuagium cum gardino quondam Ricardi Snelle, et postea Thome Browning, quod tenet idem Petrus Browning. Et tunc proxime j messuagium cum gardino, quondam Ricardi Snelle, vocatum Hamonds, quod tenet Johanna Horseleigh. Et tunc proxime j messuagium cum gardino quondam Ricardi Snelle viz. medietas messuagii vocati Hamonds quod tenet Thomas Haccher. Et tunc proxime ij tofta cum gardino, quondam Lucie, filie Walteri le Mylleward, matris Jacobi Banstede, quæ tenet prædictus Jacobus viz. messuagium quondam Gilberti le Milleward et j toftum quod fuit Johannis, filii Nicholai le Milleward.

Robertus Archer. Willelmus Attewode. Robertus Cunstable.

Robertus Cunstable. Johannes Brounyng. Johanna Walleys [*sic*].

Johanna Waleys [*sic*].

---

western end of the said lane, a messuage with a garden, formerly of Alice the relict of Quyntyn, which Alice Goldwyr holds. And then next Caddes tenement, formerly of Richard Cadde, which Thomas Joynor holds. And then next a messuage with a garden, formerly of Gilbert Schepeherd, which Thomas Warner holds. And then next a tenement called Godynes, which the aforesaid Thomas Warner and Peter Brownyng hold separately, on which are built a barn and a smithy. And then next a messuage with a garden, formerly of Richard Snelle and afterwards of Thomas Brownyng, which the same Peter Brownyng holds. And then next a messuage with a garden, formerly of Richard Snelle, called Hamonds, which Joan Horseleigh holds. And then next a messuage with a garden, formerly of Richard Snelle, viz., the moiety of a messuage called Hamonds, which Thomas Haccher holds. And then next two tofts with a garden, formerly of Lucy, daughter of Walter the Millward, mother of James Banstede, which the said James holds, viz., a messuage, formerly of Gilbert the Millward, and a toft which was of John, son of Nicholas the Millward.

Robert Archer. William Attewode. Robert Cunstable.

Robert Cunstable. John Brownyng. Joan Walleys.

Joan Waleys.

Et tunc proxime j toftum proximum venelle vocate Austyneslane quondam Walteri le Milleward, patris supra diete Lucie que [*sic*] tenet Johannes Agylon. Et tunc in capite orientali omnium supra scriptorum messuagiorum et tenementorum ij tenementa vocata Ballards et Wastelys sita sunt et jacent inter venellam vocatam Austyneslane ex parte Australi et venellam vocatam Teppeslane ex parte boriali, et abuttant super tenementa suprascripta versus occidentem et super culturam vocatam Chercheforlong versus orientem quondam fuerunt Fitzneelys que tenet Thomas Aylward sine edificio.

Johannes Aglond, sen.

Johannes Iwardby.

In parte occidentali venelle vocate Austyneslane situm est j tenementum vocatum Austynestenement quondam Augustini Bray, quod tenet Stephanus Goldwyr. Et tunc proxime j tenementum vocatum Cherchmannestenement quod tenet Willielmus Chercheman. Et tunc proxime j tenementum quondam Hugonis in le Lane Colyerestenement proxime cimeterio ecclesie de Ewelle, quod tenet Willelmus Chercheman.

Johannes Goldewyr.

Willelmus Chercheman.

And then next a toft, next to the lane called Austynes Lane, formerly of Walter the Millward, father of the abovesaid Lucy, which John Agylon holds. And then at the eastern head of all the above-written messuages and tenements are situate two tenements called Ballards and Wastelys, and they lie between the lane called Austynes Lane on the south and the lane called Teppes Lane on the north, and they abut on the above-written tenements towards the west, and on the culture called Cherche forlong towards the east; formerly they belonged to Fitz-neel's, which Thomas Aylward holds without a building.

John Aglond, sen.

John Iwardby.

On the west of the lane called Austynes Lane is situate a tenement called Austynes tenement, formerly of Augustine Bray, which Stephen Goldwyr holds. And then next a tenement called Cherchemannes tenement, which William Chercheman holds. And then next a tenement, formerly of Hugh-in-the-Lane, Colyeres tenement, next to the Churchyard of Ewell, which William Chercheman holds.

John Goldewyr.

William Chercheman.

In occidentali parte Rectorie de Ewelle situm est j tenementum vocatum Cristianes Atte Tye inter Personeslane ex parte boriali et tenementum vocatum Botayles ex parte Australi, quod tenet Thomas Hayton. Et tunc proxime j tenementum liberum vocatum Botaylesfee, quod tenet Thomas Hayton.

Agnes Sayer.

Page 3.—Et tunc proxime j messuagium cum gardino quondam Roberti de ecclesia, vocatum Feris alias Nassh, quod tenet Johannes Bacheler ut de jure Isabelle uxoris sue, filie et heredis Ricardi atte Bowr. Et tunc proxime j cotagium cum curtillagio de messuagio predicto viz. tertia parte dicti messuagii, super quod edificatur j horreum, quod tenet Elena, uxor Thome Caleys. Et tunc proxime j messuagium quondam Johannis Leybroke de tenemento atte Hacche quod tenet predicta Elena.

Petrus Patyn.

Et tunc proxime j tenementum cum gardino quondam Ricardi Bacheler vocatum Hacche tenement, quod tenet Gilbertus Bryt. Et tunc proxime j messuagium cum curtillagio de tenemento Atte hacche, quondam Johannis Attewell, quod tenet Johannes Osemond. Et tunc proxime j tenementum cum gardino, vocatum Southes et ab antiquo vocatum

Alicia Jevyn, Tho. Codyngton, Th. Codyngton, et Petrus Patyn.

On the west of the Rectory of Ewell is situate a tenement called Cristianes atte Tye, between Parsons Lane on the north and a tenement called Botayles on the south, which Thomas Hayton holds. And then next a free tenement called Botayles fee, which Thomas Hayton holds.

Agnes Sayer.

Page 3.—And then next a messuage with a garden, formerly of Robert of the Church, called Feris *alias* Nassh, which John Bacheler holds as by right of Isabel his wife, daughter and heiress of Richard atte Bower. And then next a cottage with a curtilage of the aforesaid messuage, viz., a third part of the said messuage, on which is built a barn, which Elena, wife of Thomas Caleys, holds. And then next a messuage, formerly of John Leybroke, from the tenement atte Hacche, which the aforesaid Elena holds.

Peter Patyn.

And then next a tenement with a garden, formerly of Richard Batcheler, called Hacche tenement, which Gilbert Bryt holds. And then next a messuage with a curtilage, of the tenement Atte Hacche, formerly of John Attewell, which John Osemond holds. And then next a tenement with a garden called Southes, and called of old time

Alice Jevyn, Tho. Codyngton, Tho. Codyngton, and Peter Patyn.

Constables propinquius Rectorie versus Orientem. Et omnia suprascripta messuagia, cotagia et tenementa sita sunt inter venellam vocatam Persones lane ex parte boriali et lè Estrete ex parte Australi et abuttant super le Myddelstrete versus occidentem, et super Rectoriam versus Orientem.

Willelmus Codyngton.

In acumine montis vocati Northalle situm est j toftum cum curtillagio, quondam Thome Carter, et postea Johannis Schyrefeld, super quod edificatur j Columbarium inter terram domini ex parte boriali et tenementum vocatum Schyrefeldes ex parte Australi, quod tenet Laurentius Codyngton. Et tunc proxime capitale tenementum vocatum Schyrefelds, quondam Johannis atte Hulle, quod tenet Laurentius Codyngton. Et tunc proximo j toftum cum curtillagio vocatum Oedes, quondam Schyrefeldes, super quod edificatur j horreum, quod tenet Laurentius Codyngton. Et tunc proxime j toftum vocatum Flusshereshagh quod tenet predictus Laurentius. Et tunc proxime j toftum vocatum Mapes proximum venellicule vocate Schyrefeldeslane, quod tenet Laurentius Codyngton. Et tunc proxime predicte venellicule, in Australi parte ejusdem, unum toftum, quondam Ricardi Patell de tenemento Aylred, quod est in manus domini Prioris. Et tunc

---

Constables, near to the Rectory towards the east. And all the above-written messuages, cottages and tenements are situate between the lane called Personnes-lane on the north, and the East Street on the south, and abut on the Middle Street towards the west, and on the Rectory towards the east.

William Codyngton.

At the top of the high hill called Northalle is situate a toft with a curtilage, formerly of Thomas Carter and afterwards of John Schyrefeld, on which is built a dovecote, between the lord's land on the north and a tenement called Schyrefeldes on the south, which Lawrence Codyngton holds. And then next a capital tenement called Schyrefelds, formerly of John atte Hulle, which Lawrence Codyngton holds. And then next a toft with a curtilage called Oedes, formerly Schyrefeldes, on which is built a barn, which Lawrence Codyngton holds. And then next a toft called Flussheres-hagh which the aforesaid Lawrence holds. And then next a toft called Mapes, next to the little lane called Schyrefeldes-lane, which Lawrence Codyngton holds. And then next to the aforesaid little lane, on its southern side, a toft, formerly of Richard Patell of the tenement Aylred, which is in the hands of the lord Prior. And then next a capital tenement formerly

proxime capitale tenementum, quondam Johannis Aylred, quod tenet Johannes Scot. Et tunc proxime j toftum quondam Dionisie atte Hulle, de tenemento Matilde atte Hulle, quod tenet Johannes Scot. Et tunc proxime j tenementum ab Australi, antiquo vocatum Hulletenement sed modo vocatum Mappehaugh, quod tenet Johannes Tourner. Et tunc proxime j tenementum vocatum Fydeners tenement, quod tenet Laurentius Codyngton proxime terre sue de tenura predicta, jacens propinquius Vie Regie vocate Estrete de Ewelle ex parte Australi. Et omnia predicta messuagia et tenementa abuttant super Codyngtonstrete ducentem de Codyngton usque Talleworth versus orientem et super terras dictis tenementis spectantes versus occidentem.

W. Burton.

In orientali parte de Codyngtonstrete situm est j toftum cum gardino inter tenementum Johannis Scot ex parte Australi et le Northfeld de Codyngton ex parte boriali.

Page 4.—Et abuttat super Codyngtonfeld versus orientem et super Codyngtonstrete versus occidentem ex opposito venellicule vocate Schyrefeldeslane quondam Johannis Goly.

Jo. Brouning.

In orientali fine ville predicte in Australi parte de le Estrete ex opposito anguli cimiterii viz. Southestcorner, situm est tenementum vocatum le Smythestenement quod

---

of John Aylred, which John Scot holds. And then next a toft formerly of Dionisia atte Hulle, of the tenement of Matilda atte Hulle, which John Scot holds. And then next a tenement on the south anciently called Hulle tenement, but now called Mappe-haugh, which John Tourner holds. And then next a tenement called Fydeners tenement which Lawrence Codyngton holds, next to his land, of the aforesaid tenure, lying near the king's highway called East Street from Ewelle on the south. And all the said messuages and tenements abut on Codyngton Street, leading from Codyngton as far as Talleworth towards the east, and on the lands belonging to the said tenements towards the west.

W. Burton.

In the eastern part of Codyngton Street is situate a toft with a garden, between the tenement of John Scot on the south and the Northfield of Codyngton on the north.

Page 4.—And it abuts on Codyngton-feld towards the east and on Codyngton-Strete towards the west, opposite the little lane called Schyrefeldes-lane, formerly of John Goly.

Jo. Brounyng.

At the eastern end of the aforesaid vill in the south part of the East Street, opposite the corner of the churchyard, viz., South-east corner, is situate a tenement called the

est in manus domini Prioris. Et tunc proxime versus occidentem j tenementum vocatum Osemonds, quod tenet Johannes Osemond, propinquius venellicule vocate Osemondeslane. Et tunc proxime venellicule predicte versus occidentem j acra terre jacens in longitudine per predictam viam vocatam Estrete ex parte boriali et terram Willelmi Provys ex parte Australi, et abuttans super dictam venelliculam versus orientem et super Quadrivium ville apud Ewellescrose versus occidentem, de feodo Rectoris de Ewelle, et est Franchisata dicta acra terre Rectori de Ewelle et modo edificata Super [written "Sesper"] qua edificantur [*sic*] j messuagium cum gardino quondam Johannis Agylon, et tunc proxime j messuagium cum gardino vocatum Clerkes, ab antiquo Mayhewes, quod tenet Margeria, filia Thome Clerke. Et tunc proxime j messuagium cum gardino quondam Gilberti Schepherde, quod tenet Johannes Tabard. Et tunc proxime j messuagium cum gardino, vocatum Dymeyes, quod tenet Johannes Hegger. Et omnia predicta messuagia, cum gardinis, que in predicta acra terre situantia [*sic*],

Jo. Norman.

Rector.

Dymeyes.

Smythes tenement, which is in the hands of the lord Prior. And then next, towards the west, a tenement called Osemonds, which John Osemond holds, near to the little lane called Osemonds lane. And then next to the said little lane aforesaid towards the west, an acre of land lying in length through the aforesaid road called East Street on the north and the land of William Provys on the south, and abutting on the said little lane towards the east, and on four-cross-road of the vill near Ewelles Crose towards the west, of the fee of the Rector of Ewelle, and the said acre of land is enfranchised to the Rector of Ewelle, and now built upon, on which is built a messuage with a garden, formerly of John Agylon. And then next a messuage with a garden called Clerkes, anciently Mayhewes, which Margery, daughter of Thomas Clerke, holds. And then next a messuage with a garden, formerly of Gilbert Schepherde, which John Tabard holds. And then next a messuage with a garden called Dymeyes, which John Hegger holds. And all the aforesaid messuages with gardens which are situate in the aforesaid acre of land are of the tenure of the Rector of Ewelle. And then next is situate a tenement of William

Jo. Norman.

The Rector.

Dymeyes.

sunt de tenurâ Rectoris de Ewelle. Et tunc proxime situm est tenementum Willelmi Provys vocatum Provystenement, versus austrum, quod tenet Willelmus Provys. Et tunc proxime j tenementum vocatum Rycherystenement, quod tenet Thomas Wagmore. Et tunc proxime j messuagium cum gardino, quondam Cristine Beresorwe de tenemento Rycherys, quod tenet Willielmus Meysy. Et tunc proxime j tenementum vocatum Wodardestenement, quod tenet Thomas Wagmore. Et tunc proxime j tenementum vocatum Brewerystenement, quod tenent Margareta Smyth et Matildis filia sua. Et tunc proxime j messuagium quondam Campionis, vocatum Caterham quod tenet Johannes Bacheler, ut de jure Isabelle, uxoris sue filie et heredis Ricardi atte Bowr. Et tunc proxime j tenementum vocatum Salemannes in le South, quod tenet Petrus Saleman. Et tunc proxime j tenementum vocatum Chapmannestenement et modo vocatur Davys tenement quod tenet Thomas Provys. Et tunc proxime j tenementum vocatum Tollerestenement quondam Johannis Scot, quod tenet Thomas Wagmore, ad terminum vite Isabelle Scot, uxoris sue. Et tunc proxime j tenementum vocatum

Edwardus Hermod ij perticae. Joh. Aglond at Churchstile tertia parte. Juliana Seke.

Stephanus Clerk occupat tunc in manus Domini.

Jo. Bacheler.

Tho. atte Feld.

Jo. Goldwyre.

Provys, called Provys tenement, towards the south, which William Provys holds. And then next a tenement called Rycherys tenement, which Thomas Wagmore holds. And then next a messuage with a garden, formerly of Cristine Beresorwe of the tenement Rycherys, which William Meysy holds. And then next a tenement called Wodardes tenement, which Thomas Wagmore holds. And then next a tenement called Brewerys tenement, which Margaret Smyth and Matilda her daughter hold. And then next a messuage, formerly Campion's, called Caterham, which John Bacheler holds, as by right of Isabel his wife, daughter and heiress of Richard atte Bowr. And then next a tenement called Saleman's in the South, which Peter Saleman holds. And then next a tenement called Chapmannes tenement, and now called Davys tenement, which Thomas Provys holds. And then next a tenement called Tolleres tenement formerly of John Scot, which Thomas Wagmore holds for the term of the life of Isabel Scot his wife. And then

Edward Hermod has two perches of this. John Aglond at Churchstile one-third. Juliana Seke.

Stephen Clerk occupies; then in the hands of the Lord.

John Bacheler.

Thomas Atteffild.

John Goldwyre.

Alemannes, quod tenet Thomas Provys. Et tunc proxime j toftum, quondam Alicie Avenaunt, quod tenet Thomas Provys. Et tunc proxime j puteus ad Australe caput ville predicte qui aliquando fuit Marlera domini Prioris, quem tenet Thomas Provys predictus. Et omnia predicta tenementa et messuagia sita sunt inter le Estrete ex parte boriali et dictum puteum ex parte Australi et abuttant super le South-strete versus occidentem.

Agnes Sayer.

Page 5.—In occidentali parte de le Southstrete situm est j messuagium de Feodo Waleton, vocatum Trombes, inter terras Johannis Provys de Ebesham ex parte Australi et j toftum vocatum Rychards ex parte boriali, quod tenet Johannes Schory. Et tunc proxime j toftum cum curtillagio quondam Johannis Rychard, quod tenet Rogerus March. Et tunc proxime j toftum quondam Fytzneles, quod tenet Thomas Aylward de Feodo Botayle. Et tunc proxime j messuagium cum curtillagio de tenemento Stetys, quod tenet Johannes Carpenter. Et tunc proxime j parcella terre, continens in longitudine ix perticatas et in latitudine ij perticatas de j tofto vocato Stonylde quam tenet Johannes Carpenter. Et

Jo. Aglond atte Pitte. Willelmus Marchall.

Ricardus Hoke.

---

next a tenement called Alemannes, which Thomas Provys holds. And then next a toft, formerly of Alice Avenaunt, which Thomas Provys holds. And then next a pit at the southern head of the aforesaid vill, which was once a chalk-pit of the lord Prior, which the aforesaid Thomas Provys holds. And all the aforesaid tenements and messuages are situate between the East Street on the north and the said pit on the south, and abut on the South Strete towards the west.

Agnes Sayer.

Page 5.—On the west side of the South Street is situate a messuage of the fee Waleton, called Trombes, between the lands of John Provys of Ebesham on the south and a toft called Rychards on the north, which John Schory holds. And then next a toft with a curtilage, formerly of John Rychard, which Roger March holds. And then next a toft, formerly of Fytzneles, which Thomas Aylward holds, of the fee Botayle. And then next a messuage with a curtilage, of the tenement Stetys, which John Carpenter holds. And then next a parcel of land, containing in length nine perches and in breadth two perches, of a toft called Stonylde, which John Carpenter holds. And then next a toft called Stonyldes, which

John Aglond atte Pitte. William Marchall.

Richard Hoke.

tunc proxime j toftum vocatum Stonyldes quod tenet Thomas Wagmore. Et tunc proxime j messuagium, quondam Willelmi Tanner, super quod edificatur j horreum, quod tenet Thomas Wagmore. Et tunc proxime j messuagium cum gardino de Botaylesfee quod tenet Thomas Wagmore, super quod edificatur j porta j aula, cum cameris et j coquina. Et tunc proxime j messuagium cum curtillagio, quondam Ricardi Avenant, quod tenet Johannes Bacheler ut de jure Isabelle uxoris sue, filie et heredis Ricardi atte Bowr. Et tunc proxime j messuagium cum curtillagio de Mordonfee, quod tenet Robertus Schaldeford propinquius le Hacche, per quam itur versus Ebesham. Et tunc proxime Hesiam predictam situm est j tenementum vocatum Heuere southes-tenement, cum j Crofta terre, que tenet Juliana Cole. Et tunc proxime j cotagium de tenemento predicto, quod tenet Johannes Cole. Et tunc proxime j cotagium quondam Thome Colyer de tenemento predicto, quod tenet Alicia Whyte. Et tunc proxime j cotagium cum curtillagio de tenemento Crystianes, quondam Lucie Chapelot, quod tenet Ricardus Cole. Et tunc proxime j cotagium

Juliana Seke.

Joh. Bacheler.

Isabella Yous.

Joh. Cole, senior.
Joh. Cole filius Ricardi Cole.

Cristina Rede.

Thomas Wagmore holds. And then next a messuage, formerly of William Tanner, on which is built a barn which Thomas Wagmore holds. And then next a messuage with a garden, of Botayles fee, which Thomas Wagmore holds, on which are built a gate, a hall with rooms, and a kitchen. And then next a messuage with a curtilage, formerly of Richard Avenant, which John Bacheler holds as by the right of Isabel his wife, daughter and heiress of Richard Atte Bowr. And then next a messuage with a curtilage of Mordon fee, which Robert Schaldeford holds, near to the Hacche, through which one goes towards Ebesham. And then next the aforesaid hatch is situate a tenement called Heuere southes tenement, with a croft of land which Juliana Cole holds. And then next a cottage of the aforesaid tenement, which John Cole holds. And then next a cottage, formerly of Thomas Colyer of the aforesaid tenement, which Alice Whyte holds. And then next a cottage with a curtilage, of the tenement Crystianes, formerly of Lucy Chapelot, which Richard Cole holds. And then next a cottage with a curtilage, of the tenement Crystianes, formerly of Clement

Juliana Seke.

Isabella Yous.

John Cole, sen.

John Cole, son of Richard Cole.

Cristina Rede.

cum curtillagio de tenemento Crystianes, quondam Clementis Chapeman, quod tenet Laurentius Codyngton. Et tunc proxime capitale tenementum vocatum Crystianestenement, quod tenet Johannes Javyn, ut de jure Alicie uxoris sue, filie et heredis Thome Horton, propinquius le Westrete. Et tunc proxime versus occidentem j cotagium cum curtillagio de tenemento Crystianes quod tenet Willelmus North alias White. Et tunc proxime j cotagium de tenemento predicto quondam Nicholai Colyn, quod tenet predictus Willelmus. Et tunc proxime j cotagium de tenemento predicto quondam Nicholai Colyn, quod tenet Matildis Flussher alias Aylryche. Et tunc proxime j cotagium de Fitzneel de feodo Waleton, quod tenet Thomas Herward. Et tunc proxime j messuagium cum curtillagio de feodo Waleton quod tenet Willelmus Bole. Et tunc proxime j cotagium cum curtillagio, quondam Johannis Whytewelle de tenemento Johannis Saleman in le West, quod tenet Johannes Kyllyng. Et tunc proxime capitale tenementum, quondam Johannis Saleman in le west, quondam Nicholai Colyn, quod tenet Johannes Kyllyng propinquius semite legali vocate

Th. Herward.

Isabella North.

Th. Herward.

Robertus Cristavill.

Johannes Ouyngton.

Chapeman, which Laurence Codyngton holds. And then next a capital tenement called Crystianes tenement, which John Javyn holds as by right of Alice his wife, daughter and heiress of Thomas Horton, near to the West Street. And then next towards the west a cottage with a curtilage, of the tenement Crystianes, which William North *alias* White holds. And then next a cottage of the aforesaid tenement, formerly of Nicholas Colyn, which the aforesaid William holds. And then next a cottage of the aforesaid tenement, formerly of Nicholas Colyn, which Matilda Flussher *alias* Aylryche holds. And then next a cottage of Fitzneel, of the fee Waleton, which Thomas Herward holds. And then next a messuage with a curtilage, of the fee Waleton, which William Bole holds. And then next a cottage with a curtilage, formerly of John Whytewelle, of the tenement of John Saleman in the west, which John Kyllyng holds. And then next a capital tenement, formerly of John Saleman in the west, formerly of Nicholas Colyn, which John Kyllyng holds near to the lawful

Thomas Herward.

Isabella North.

Thomas Herward.

Robert Cristavill.

John Ovyngton.

Salemannespath. Et tunc proxime illi semite tenementum liberum, vocatum Whytes de Botaylesfe, quod tenet Johannes Javyn ut de jure [*page* 6] Alicie uxoris sue, filie et heredis Thome Horton. Et tunc proxime j toftum liberum de Botaylesfe vocatum Constables, quod tenet Johannes Hegger. Et tunc proxime j parvum toftum, quondam Philippi le Tayler, quod tenet Johannes Hegger. Et tunc proxime j toftum de feodo de Mordonfee, quod tenet Johannes Kypping. Et tunc proxime j messuagium cum gardino de Botaylesfe, vocatum Kydenotes, quondam Alicie le Parker, quod tenet Alicia, relicta Thome Horton, ad terminum vite sue. Et tunc proxime j toftum cum curtillagio, vocatum Bryghtes, de feodo de Botaylesfe, quod tenet Johannes Javyn, ut de jure Alicie uxoris sue, filie et heredis Thome Horton. Et tunc proxime j toftum cum curtillagio de Botaylesfe, vocatum Notekynes, quod tenet Thomas Hayton. Et tunc proxime j tenementum cum gardino de Botaylesfe quondam Reginaldi le Tayler quod tenet Willelmus Hayton Schepherd. Et tunc proxime j toftum cum crofto, vocatum Choberescroft, de Botaylesfe, quod tenet Johannes Javyn, ut de jure Alicie,

Alicia Jevyn.

Isabella Yous.

Alicia Jevyn.

Agnes Sayer.

---

path called Salemannes-path. And then next to that path a free tenement called Whytes of Botaylesfee, which John Javyn holds as by right [*page* 6] of Alice his wife, daughter and heiress of Thomas Horton. And then next a free toft of Botaylesfee called Constables, which Thomas Hegger holds. And then next a small toft, formerly of Philip le Tayler, which John Hegger holds. And then next a toft of the fee of Mordonfee, which John Kyppyng holds. And then next a messuage with a garden, of Botaylesfee, called Kydenotes, formerly of Alice le Parker, which Alice, widow of Thomas Horton, holds for the term of her life. And then next a toft with a curtilage called Bryghtes, of the fee of Botaylesfee, which John Javyn holds as by right of Alice his wife, daughter and heiress of Thomas Horton. And then next a toft with a curtilage, of Botaylesfee, called Notekynes, which Thomas Hayton holds. And then next a tenement with a garden, of Botaylesfe, formerly of Reginald le Tayler, which William Hayton the Schepherd holds. And then next a toft with

Alice Jevyn.

Isabella Yous.

Alice Jevyn.

Agnes Sayer.

Alicia Jevyn.

uxoris sue, filie et heredis Thome Horton proxime venellicule vocate Whytewelleslane. Et tunc proxime in Australi parte dicti crofti vocati Oberescroft [*sic*] j toftum quod tenet Willielmus Hayton Schepherd. Et tunc proxime in occidentali parte dicte venellicule situm est j toftum cum crofto vocatum Whytewellystenement. Et tunc proxime infra dictum toftum est situm j toftum, quod tenet Johannes Chynnore, una cum aliis terris ejusdem tenementi. Et omnia supradicta tenementa, messuagia et cotagia sita sunt inter regiam stratam vocatam Westrete ex parte boriali et campum vocatum le Southfeld ex parte Australi et abuttant super le Southstrete versus orientem et super terras de tenemento Whytewellys versus occidentem.

Joh. Hayton.

Joh. Ouyngton.

Willelmus Marshall.

In fine occidentali de le Westrete, et in boriali parte ejusdem situm est unum toftum cum j crofto de Waletonfee, quod tenet Thomas Aylward, quondam Fitzneel. Et tunc proxime j toftum de Waletonfee quod tenet Henricus Horton. Et tunc proxime j toftum quondam Mayhewes, quod tenet Margeria Clerke. Et tunc

Alicia Jevyn.

Mersh de Kyngeston.

---

a croft called Choberescroft, of Botayles fee, which John Javyn holds as by right of Alice his wife, daughter and heiress of Thomas Horton, next to the little lane called Whytewelles-lane. And then next, in the southern part of the said croft called Oberescroft, a toft, which William Hayton the Shepherd holds. And then next on the western side of the said little lane is situate a toft with a croft called Whytewellys-tenement. And then next within the said toft is situate a toft which John Chynnore holds, together with other lands of that same tenement. And all the abovesaid tenements, messuages, and cottages are situate between the king's highway called West Street on the north, and the field called the Southfield on the south, and they abut on the Southstreet towards the east, and on the lands of the tenement Whytewellys towards the west.

Alice Jevyn.

John Hayton.

John Ovyngton.
William Marshall.

At the western end of the West Street, and on the northern side of the same, is situate a toft with a croft, of Waletonfee, which Thomas Aylward holds, formerly Fitzneel. And then next a toft, of Waleton fee, which Henry Horton holds. And then next a toft, formerly Mayhewes, which Margery Clerke holds. And then next a toft called

Alice Jevyn.

Mersh de Kyngeston.

proxime j toftum vocatum Dymeyes modo R. Rogger, quod est in manus domini Prioris. Et tunc proxime j toftum vocatum Syvyerts quondam Johannis Taylor, quod est in manus domini Prioris. Et tunc proxime j toftum vocatum Carterestenement, quod tenet Johannes Chynnore proxime venellicule vocate Cartereslane. Et tunc proxime j toftum cum j crofto terre vocatum Tropyneles de Botaylesfe, quod tenet Johannes Javyn ut de jure Alicie, uxoris sue, filie et heredis Thome Horton. Et tunc proxime j tenementum capitale de Botaylesfe vocatum Rolfes, quod tenet Johannes Javyn ut de jure Alicie, uxoris sue, filie et heredis Thome Horton. Et tunc proxime j tenementum de Botaylesfe vocatum Ferebras, quod tenet Johannes Javyn. Et tunc proxime j tenementum de Waletonsfe, quod tenet Ricardus Hayton, senior. Et tunc proxime j tenementum de Waletonfee, quod tenet Johannes [*page* 7] Javyn de Fitzneel. Et tunc proxime j tenementum de Waletonsfe quod tenet Willielmus Lofteman de Fitzneel. Et tunc proxime j tenementum de Waletonsfe quod tenet Robertus Domegood de Fitzneel. Et tunc proxime j messuagium de

Ed'us Hermod, oc. Tho. Herward.

Willelmus Marshall.

Alicia Jevyn.

Joh. Iwardby.

Joh. Hayton.

Alicia Jevyn.

Willelmus Loftman. Tho. Holt. Tho. Domegode.

Dymeyes, now of R. Rogger, which is in the hands of the lord Prior. And then next a toft called Syvyerts, formerly of John Taylor, which is in the hands of the lord Prior. And then next a toft called Carteres tenement, which John Chynnore holds, next to the little lane called Carteres lane. And then next a toft with a croft of land called Tropyneles, of Botayles fee, which John Javyn holds as by right of Alice his wife, daughter and heiress of Thomas Horton. And then next a capital tenement of Botayles fee, called Rolfes, which John Javyn holds, as by right of Alice his wife, daughter and heiress of Thomas Horton. And then next a tenement of Botayles fee, called Ferebras, which John Javyn holds. And then next a tenement of Waletons fee, which Richard Hayton, senior, holds. And then next a tenement of Waleton fee, which [*page* 7] John Javyn holds of Fitzneel. And then next a tenement of Waletons fee, which William Lofteman holds of Fitzneel. And then next a tenement of Waletons fee, which Robert Domegood holds of Fitzneel. And then next a messuage of Waletons fee, which

Edward Hermod, occupier. Tho. Herward.

William Marshall.

Alice Jevyn.

John Iwardby.

John Hayton.

Alice Jevyn.

William Loftman. Tho. Holt. Tho. Domegode.

Waletons-fe quod tenet Johannes Lanewelle de Fitzneel. Et tunc proxime j cotagium cum curtilagio quondam Willelmi Whyte, quod tenet Petrus Domegood. Et tunc proxime j cotagium cum curtillagio, quondam dicti Willelmi Whyte, quod tenet Willelmus Whyte alias North. Et tunc proxime j tenementum exopposito crucis vocatum Bradmeres, quod tenet Thomas Prouys. Et tunc proxime j toftum quondam Rogeri Baynard, quod tenet Thomas Prouys. Et tunc proxime j toftum vocatum Myllewardes, quod tenet Thomas Prouys. Et tunc proxime j tenementum capitale vocatum Willelmi Caddes, quod tenet Gilbertus Cole. Et tunc proxime j messuagium de eodem tenemento, quod tenet Ricardus Bacheler, Smyth, super quod edificatur j aula cum camera, j horreum et j fabrica. Et tunc proxime j toftum quondam Ade Juvenis, quod tenet Thomas Hayton de Botaylesfe. Et tunc proxime j tenementum vocatum Bruselaunce de Botaylesfe, super quod edificatur [*sic*] iij messuagia, quod tenet Thomas Hayton. Et tunc proxime j messuagium de Mordonsfe, quod tenet Laurentius Codyngton. Et tunc proxime j messuagium de Waletonsfe, quod tenet Ricardus

Joh. Wixle.

Isabella Yous.

Johannes West.

Agnes Sayer.
Tho. Raynor.
Joh. Ywardby.
Agnes Sayer.

John Lanewelle holds of Fitzneel. And then next a cottage with a curtilage, formerly of William Whyte, which Peter Domegood holds. And then next a cottage with a curtilage, formerly of the said William Whyte, which William Whyte *alias* North holds. And then next a tenement, opposite the cross, called Bradmeres, which Thomas Provys holds. And then next a toft, formerly of Roger Baynard, which Thomas Provys holds. And then next a toft called Myllewardes, which Thomas Provys holds. And then next a capital tenement called William Cadde's, which Gilbert Cole holds. And then next a messuage of the same tenement, which Richard Bacheler, Smith, holds, on which is built a hall with a chamber, a barn, and a smithy. And then next a toft, formerly of Adam Young, which Thomas Hayton holds, of Botayles fee. And then next a tenement called Bruselaunce, of Botayles fee, on which are built three messuages, which Thomas Hayton holds. And then next a messuage of Mordons fee, which Laurence Codyngton holds. And then next a messuage of Waletons fee, which Richard

John Wixle.

Isabella Yous.

John West.

Agnes Sayer.
Thomas Raynor.
John Ywardby.
Agnes Sayer.

Parker. Et tunc proxime j tenementum de Mordonsfe, quod tenet Thomas Kyppyng. Et tunc proxime j tenementum de Botaylesfe, quondam Petri Cole, quod tenet Johannes Herner in le herne proxime venellicule vocate Whytes lane, abuttans super tenementum Johannis Javyn, vocatum Tropyneles versus occidentem.

Willelmus Codyngton. con. modo Whytefeld. Willelmus Codyngton modo Whytefeld.

In boriali parte dicte venellicule situm est j toftum quondam Edmundi Whyte, quod tenet Laurentius Codyngton. Et tunc proxime j cotagium vocatum Dytor de feodo Thome Brewe, quod tenet Johannes Cosyn. Et tunc proxime j messuagium de tenemento Heuerenorth quod tenet Ricardus Cole. Et tunc proxime j toftum, quondam Cristine Berewelle, vocatum Bruggeres, quod tenet Johanna Ingerham. Et tunc proxime j messuagium de Mordonsfe, quod tenet Johannes Pers. Et tunc proxime j toftum de Mordonsfe, quondam Fitzneel, quod tenet Thomas Aylward. Et tunc proxime j messuagium de Waletonsfe, quondam Johannis Parker, proxime venelle vocate Roberdestrete.

Tho. Berowe.

Joh. Yard. Joh. Taylor. Tho. Herward.

Willelmus Marshall, modo Skete.

In boriali parte de Roberdestrete situm est j messuagium

Parker holds. And then next a tenement of Mordons fee, which Thomas Kyppyng holds. And then next a tenement of Botayles fee, formerly of Peter Cole, which John Herner in the Herne holds next to the little lane called Whytes-lane, abutting on the tenement of John Javyn, called Tropyneles, towards the west.

William Codyngton ? now Whytefeld. William Codyngton, now Whytefeld.

On the northern side of the said little lane is situate a toft formerly of Edmund Whyte, which Laurence Codyngton holds. And then next a cottage called Dytor, of the fee of Thomas Brewe, which John Cosyn holds. And then next a messuage of the tenement Hevere-north, which Richard Cole holds. And then next a toft, formerly of Christina Berewelle, called Bruggeres, which Joan Ingerham holds. And then next a messuage of Mordons fee, which John Pers holds. And then next a toft of Mordons fee, formerly Fitzneel, which Thomas Aylward holds. And then next a messuage of Waletons fee, formerly of John Parker, next to the lane called Roberde Street.

Thomas Berowe.

John Yard. John Taylor. Thomas Herward.

William Marshall, now Skete.

On the northern side of Roberde Street is situate a messuage

W. Codyngton, modo Whytefeld.

vocatum Chapmanneshagh, quod tenet Laurentius Codyngton. Et tunc proxime j toftum de eodem messuagio, quondam Johannis Atte Nassh, quod tenet Laurentius predictus. Et tunc proxime j toftum de eodem messuagio, quondam Willelmi Halfhoffe, quod tenet dictus Laurentius. Et tunc proxime capitale tenementum quondam Edwardi Whytes, quod tenet Laurentius Codyngton. Et tunc proxime j toftum cum curtillagio, quod tenet Willelmus Saleman de Waletonsfe. Et tunc proxime j toftum de Waletonsfe, quod tenet dominus de Waletonsfe, quondam Johannis Hayton. Et tunc proxime j toftum de eodem [*page* 8] feodo Waleton, quod tenet Robertus Schaldeford de Fitzneel. Et tunc proxime j toftum de feodo Thome Berwe, quod tenet Thomas Berwe proxime venelle vocate Fitzneeleslane. Et tunc in capite boriali dicti tofti j gardinum de feodo [*blank*], quod tenet Elena Caleys. Et tunc proxime dicte venelle ex parte orientali situm est capitale tenementum, cum clauso ad idem, vocatum Fitzneeles, quod tenet Thomas Ayleward. Et tunc ex opposito dicti tenementi est j molendinum aquaticum di-

Is. North.

Isabella Yous.
Th. Berowe.
Th. Domegode.

Joh. Ywardby.

Joh. Merston.

W. Codyngton, now Whytefeld.

called Chapmannes-hagh, which Laurence Codyngton holds. And then next a toft of the same messuage, formerly of John atte Nassh, which the aforesaid Laurence holds. And then next a toft of the same messuage, formerly of William Halfhoffe, which the said Laurence holds. And then next a capital tenement, formerly of Edward Whytes, which Laurence Codyngton holds. And then next a toft with a curtilage, which William Saleman holds, of Waletons fee. And then next a toft of Waletons fee, which the lord of Waletons fee holds, formerly of John Hayton. And then next a toft of the same Waletons [*page* 8] fee, which Robert Schaldeford holds of Fitzneel. And then next a toft of the fee of Thomas Berwe, which Thomas Berwe holds, next to the lane called Fitzneeles-lane. And then, at the northern head of the said toft, a garden of the fee [*blank*], which Elena Caleys holds. And then next to the said lane, on the eastern side, is situate a capital tenement with a close to the same called Fitzneeles, which Thomas Aylward holds. And then opposite

Isabella North.

Isabella Yous.
Thomas Berowe.
Thomas Domegode

John Ywardby.

John Merston.

pupt [*sic*, ? diruptum] versus orientem, quod tenet dictus Thomas. Et tunc proxime clauso vocato Fitzneel est j croftum clausum de Feodo Waleton, quod tenet Thomas Hayton, juxta viam Regiam per quam ituri sunt tenentes Domini Prioris usque Communam vocatam Cherlemannesmede. Et tunc proxime molendinum aquaticum de feodo Abbatis de Chertesey, quod tenet Thomas Hayton, cum uno magno clauso gardino ad idem, juxta viam Regiam ducentem de Ewelle usque Curiam de Ewelle vocatam le Worthecowrte.

Agnes Sayer. W. Saunder, tenens.

In medio ville predicte, exopposito le Personeslane, situm est j messuagium cum gardino de Botaylesfe, quondam Johannis Wyltons, quod tenet Johanna Ingerham. Et tunc proxime j tenementum, quondam Cartanayes de Botaylesfe, quod tenet Ingerham, super fontem vocatum Ingerhameswelle. Et tunc proxime j messuagium de Mordonsfe, quod tenet Johannes le Herner Atte Welle, juxta Cakeswell. Et tunc proxime dicto fonti, versus occidentem, sita est j boveria unde xxvi pedes longitudinis, cum latitudine ad idem, sunt de Waletonfe, quam tenet Thomas Hayton. Et tunc proxime

Agnes Sayer.

Joh. Langham, postea Whenys et tunc Birds.

Agnes Sayer Saunder.

---

the said tenement is a water mill [? broken down] towards the east, which the said Thomas holds. And then next to the close called Fitzneel is a croft enclosed of the fee Waleton, which Thomas Hayton holds next to the king's highway by which the tenants of the Lord Prior have to go to the Common called Cherlemannes mede. And then next a water mill of the fee of the Abbot of Chertesey, which Thomas Hayton holds, with a large closed garden attached to the same on the king's highway, leading from Ewelle to the Court of Ewelle called the Worthe Courte.

Agnes Sayer. W. Saunder, tenant.

In the middle of the aforesaid vill, opposite the Parson's lane, is situate a messuage with a garden of Botayles fee, formerly of John Wyltons, which Johanna Ingerham holds. And then next a tenement, formerly Cartanayes, of Botayles fee, which Ingerham holds, above the well called Ingerhames-welle. And then next a messuage of Mordons fee, which John le Herner atte Welle holds, near to Cakeswell. And then next to the said well is situate an ox-shed whereof twenty-six feet in length, with breadth corresponding to the same, are of Waleton fee, which Thomas Hayton holds. And then next a capital tenement called

Agnes Sayer.

John Langham, afterwards Whenys, and then Birds.

Agnes Sayer Saunder.

capitale tenementum vocatum Westones, quod tenet Thomas Hayton, quod quidem situm est inter tenementum Canones ex parte boriali et Regiam viam ex parte australi, et abuttat super tenementa vocata Quedekepes et Heuere-northes versus occidentem, et super dictos xxvi pedes et Rivulum versus orientem. Et tunc proxime duo tofta vocata Canones et Salemannes, que tenet Thomas Hayton de Botayles-fe. Et tunc proxime j tenementum vocatum Watermannes, de Waleton-fe, quod tenet Willielmus Saleman. Et tunc proxime j toftum capitale vocatum Mannyngs, quod tenet [*sic*] divisim Johanna Horsele et Margareta Cole. Et tunc proxime j cotagium de tenemento Moleseyes, quod tenet Margareta Cole. Et tunc proxime j messuagium de tenemento predicto vocatum Goldewyres, quod tenet Beatrix Morer. Et tunc proxime j messuagium de tenemento predicto, vocatum Mylwardes, quod tenet Beatrix. Et tunc proxime capitale toftum vocatum Moleseyestenement, quod tenet Johannes Chynnore. Et tunc proxime j parvum toftum de tenemento predicto, vocatum Clendones. Et tunc proxime caput occidens de Mannyngestenement. Et tunc proxime j toftum de

Tho. Yous.
Margareta.

Isab. Yous.

Joh. Taylor.
Wil. Marshall.

Westones, which Thomas Hayton holds, which is situate between Canones tenement on the north and the king's highway on the south, and abuts on the tenements called Quedekepes and Heverenorthes towards the west, and on the said twenty-six feet and the rivulet towards the east. And then next two tofts called Canones and Salemannes, which Thomas Hayton holds, of Botayles fee. And then next a tenement called Watermannes of Waleton fee, which William Saleman holds. And then next a capital toft called Mannyngs, which Joan Horsele and Margaret Cole hold separately. And then next a cottage, of the tenement Moleseyes, which Margaret Cole holds. And then next a messuage of the aforesaid tenement called Goldewyres, which Beatrice Morer holds. And then next a messuage of the aforesaid tenement called Mylwardes, which Beatrice holds. And then next a capital toft called Moleseyes tenement, which John Chynnore holds. And then next a small toft of the aforesaid tenement called Clendones. And then next the western head of Mannynges tenement. And then next a toft of Waleton's fee, called Clendones, which the lord

Thomas Yous.
Margaret.

Isabella Yous.

John Taylor.
William Marshall.

Agnes Sayer.

Waletonsfe vocatum Clendones, quod tenet dominus de Waletonsfe. Et tunc proxime capitale tenementum vocatum Bachelereres [*sic*] [*page* 9] de Botaylesfe, quod tenet Thomas Bacheler. Et tunc proxime capitale tenementum vocatum Heuerenorthestenement quod tenet Johannes Cosyn. Et tunc proxime capitale tenementum, vocatum Quedekepe, de Mordonfe, quod tenet Laurentius Codyngton, abuttans super tenementa Thome Hayton, vocata ab antiquo Lurdonestenement et Westonestenement versus orientem.

Agnes Sayer.

W. Codington, modo Whytefeld.

Descriptio camporum.

Descriptio camporum Manerii et ville de Ewelle videlicet nomina Forlongorum et quot acre sunt in eisdem tam in manibus Dominorum supradictorum quam etiam tenentium supradictorum. In primis videlicet descriptio campi vocati le Southfeld incipiendo in australi parte de le Estrete ducente de Ewelle usque Codyngton est cultura vocata **le Butine** [*Bitton*] propinquius ville et tenemento vocato le Smythes tenement.

Agnes Sayer.

of Waletons fee holds. And then next a capital tenement called Bacheleres, [*page* 9] of Botayles fee, which Thomas Bacheler holds. And then next a capital tenement called Heverenorthes tenement, which John Cosyn holds. And then next a capital tenement called Quedekepe, of Mordon fee, which Laurence Codyngton holds, abutting on the tenements of Thomas Hayton, called of old Lurdones tenement and Westones tenement towards the east.

Agnes Sayer.

W. Codyngton, now Whytefeld.

Description of the fields.

A description of the fields of the manor and vill of Ewelle, namely, the names of the furlongs and how many acres there are in the same, as well in the hands of the aforesaid lords, as also of the aforesaid tenants. In the first place, viz., a description of the field called the Southfield, beginning on the south from the East street leading from Ewelle to Codyngton is a culture called the Butine near to the vill and the tenement called the Smythes tenement. In which culture, near the afore-

In qua cultura propinquius vie supradicte proxime Sepi est In primis etc. versus austrum:

i acra que est in manus domini Prioris de tenemento le Smythes, *modo Johannes Brounyng occupat.*

ij acre quas tenet Johannes Osemond. *Johannes et Norman.*

viij acre silve que sunt in manus Domini Prioris propinquius Porteweye *modo impropriatur.*

i acra et dimidia silve que sunt in manus Dni. Prioris.

i acra quam tenet Johannes Osemond. *Johannes et Norman modo Codyngton de C.*

iij Rode quas tenet Willelmus Chercheman.
Item iij Rode quas tenet Willelmus Chercheman.
Item j acra et j Roda quas tenet Willelmus Chercheman.
Item ij acre quas tenet Willelmus Chercheman de tenemento Whytewell.
j acra quam tenet Johannes Cosyn. *W. Marchall.*
} *Modo C' Richardi Cray.*

ij acre quas tenet Johannes Strete de Botaylesfe. *Johannes Merston.*

---

said road next to the hedge, is in the first place, etc., towards the south:

One acre which is in the hands of the Lord Prior, of the tenement le Smythes, *now John Brounyng occupies.*

Two acres which John Osemond holds. *John and Norman.*

Eight acres of wood which are in the hands of the Lord Prior, near to the Portweye. *Now it is impropriated.*

One acre and a half of wood which are in the hands of the Lord Prior.

One acre which John Osemond holds. *John and Norman, now Codyngton of C.* [*? Codyngton*].

Three roods which William Chercheman holds.
Also three roods which William Chercheman holds.
Also one acre and one rood which William Chercheman holds.
Also two acres which William Chercheman holds of the tenement Whytewell.
One acre which John Cosyn holds. *W. Marchall.*
} *Now C.* [*? Codyngton*] *of Richard Cray.*

Two acres which John Strete holds of Botayles fee. *John Merston.*

ij acre quas tenet Johannes Cosyn. *Johannes Aglond, sen.*
j acra quam tenet Johannes Strete de Waletonfe.
j acra quam tenet Ricardus Parker. *Johannes Ywardby.*
j acra quam tenet Johanna Horselegh. } *Johanna Waleys, Johannes*
j acra quam tenet Johannes Cosyn. } *Haccher, modo Felder.*
Dimidia acra quam tenet Johanna Ingerham de tenemento Cristianes. *Johannes Aglond, senior.*
Dimidia acra quam tenet Johannes Lanewelle. *Thomas Holt modo J. Acton modo Henricus Codington.*
j acra quam tenet Johannes Cosyn. *Johannes Goldwyre.*
j acra quam tenet Johannes Strete. *J. Merston.*
Dimidia acra quam tenet Willelmus Churcheman.
[*Page* 10.] Item dimidia acra quam tenet Willelmus Chercheman.
j acra quam tenet Elena Caleyes de tenemento Aylette. *Hardevene.*
Norman. j acra quam tenet Margareta Cole.
j acra quam tenet Johannes Cosyn. *Johannes Aglond, senior.*
Dimidia acra quam tenet Thomas Hayton. *Agnes Sayer, W. Saunder.*
Dimidia acra quam tenet Ricardus Parker propinquius vie *Johannes Ywardby.*

Two acres which John Cosyn holds. *John Aglond, sen.*
One acre which John Strete holds of Waleton fee.
One acre which Richard Parker holds. *John Ywardby.*
One acre which Joan Horselegh holds. } *Joan Waleys, John Hac-*
One acre which John Cosyn holds. } *cher, now Felder.*
Half an acre which Joan Ingerham holds of the tenement Cristianes. *John Aglond, senior.*
Half an acre which John Lanewelle holds. *Thomas Holt, now J. Acton, now Henry Codyngton.*
One acre which John Cosyn holds. *John Goldwyre.*
One acre which John Strete holds. *J. Merston.*
Half an acre which William Chercheman holds.
[*Page* 10.] Also half an acre which William Chercheman holds.
One acre which Ellen Caleyes holds of the tenement Aylette. *Hardevene.*
Norman. One acre which Margaret Cole holds.
One acre which John Cosyn holds. *John Aglond, senior.*
Half an acre which Thomas Hayton holds. *Agnes Sayer, W. Saunder.*
Half an acre which Richard Parker holds, near to the way. *Johannes Ywardby.*

Et dictus forlongus jacet Est et West abuttans super Outhaghes et Hacchefurlong versus occidentem et super le Southulle et Dymeyesforhalue et Ballardesput versus orientem et inter viam Regiam ducentem de Ewelle versus Codyngton ex parte boriali et viam Regiam ducentem de Codyngton usque Walton super montem ex parte australi. Summa Acrarum [*blank*] Cultura vocata **Estmarkeforlong** proxima culture de Codyngton.

In primis dimidia acra quam tenet Herner Attewelle.
j Roda quam tenet Thomas Bacheler.
j Roda quam tenet Johannes Tabard.
j acra quam tenet Johannes Strete.
} *J. Merston.*
j acra quam tenet Johannes Chynnore. *W. Marchall.*
j acra quam tenet Thomas Bacheler. *Petrus Patyn.*
j acra quam tenet Johannes Lanewelle. *Th. Holt modo Aston.*
Chaplet. j acra quam tenet Willelmus Saleman.
Dimidia acra quam tenet Johannes Cosyn. *Goldwyre.*
Dimidia acra quam tenet Johannes Scot. *Wil. Saunder.*

And the said furlong lies East and West abutting on Outhaghes and Hacchefurlong towards the west, and on le Southalle and Dymeyesforhalve and Ballardesput towards the east, and between the kings highway leading from Ewelle towards Codyngton on the north, and the kings highway leading from Codyngton up to Walton-on-the-hill on the south. The sum of the acres [35¼].

Estmarkforlong. The Culture called Estmarkefurlong next to the culture of Codyngton.

In the first place half an acre which Herner Attewelle holds.
One rood which Thomas Bacheler holds.
One rood which John Tabard holds.
One acre which John Strete holds.
} *J. Merston.*
One acre which John Chynnore holds. *W. Marchall.*
One acre which Thomas Bacheler holds. *Peter Patyn.*
One acre which John Lanewelle holds. *Thomas Holt, now Aston.*
Chaplet. One acre which William Saleman holds.
Half an acre which John Cosyn holds. *Goldwyre.*
Half an acre which John Scot holds. *William Saunder.*

Dimidia acra que est in manus domini Prioris, *modo l. c.*
Item iij Rode que sunt in manus domini Prioris, *modo l. c.*
j acra quam tenet Laurentius Codyngton.
j acra que est in manus domini Prioris.
} *Modo Roberti Roggers.*

Item j acra que est in manus domini Prioris. *Ric. Hoke modo Norman.*

Item dimidia acra que est in manus domini Prioris de tenemento Cadde. *Juliana Seke.*

Dimidia acra quam tenet Thomas Wagmore. *W. Churcheman.*

Dimidia acra quam tenet Laurentius Codyngton.
Dimidia acra quam tenet Johannes Strete.
Item j acra quam tenet Johannes Strete.
} *Johannes Merston.*

j acra que est in manus domini Prioris de tenemento Smythes.
Item j acra que est in manus domini Prioris.
} *Johannes Brounyng.*

Item j acra que est in manus domini Prioris de tenemento Aylet.
Item j acra quam tenet Elena Caleys de tenemento Aylet.
} *Ric^d Critte Quyxsley.*

Half an acre which is in the hands of the Lord Prior, *now l. c.* [*? Laurence Codyngton*].
Also three roods which are in the hands of the Lord Prior, *now l. c.*
One acre which Laurence Codyngton holds.
One acre which is in the hands of the Lord Prior.
} *Now of Robert Roggers.*

Also one acre which is in the hands of the Lord Prior. *Richard Hoke, now Norman.*

Also half an acre which is in the hands of the Lord Prior, of the tenement Cadde. *Juliana Seke.*

Half an acre which Thomas Wagmore holds. *W. Churcheman.*

Half an acre which Laurence Codyngton holds.
Half an acre which John Strete holds.
Also one acre which John Strete holds.
} *John Merston.*

One acre which is in the hands of the Lord Prior, of the tenement Smythes.
Also one acre which is in the hands of the Lord Prior
} *John Brounyng.*

Also one acre which is in the hands of the Lord Prior, of the tenement Aylet.
Also one acre which Elena Caleys holds of the tenement Aylet.
} *Richard Critte Quyxsley.*

[*Page* 11.] j acra quam tenet Laurentius Codyngton de tenemento Constable. *W. Codington.*

Dimidia acra quam tenet Willelmus Chercheman.

Dimidia acra quam tenet Thomas Warner *modo in manus domini. Hardvene.*

j acra quam tenet dominus Prior modo Johannes Chynnore. *W. Marshall.*

j acra quam tenet Johannes Chynnore de tenemento Carter.

j acra quam tenet Johannes Bacheler de tenemento Campionys. *Hide.*

ij butta continentia j acram que sunt in manus domini de tenemento Cede modo Johnnis Chynnore. *W. Marshall.*

Dimidia acra quam tenet Willelmus Chercheman.

Dimidia acra quam tenet Johannes Chynnore de tenemento Stonehard. *W. Marshall.*

Dimidia acra quam tenet Johannes Strete. *J. Merston.*

j acra que est in manus domini modo Johannis Chynnore. *W. Marshall.*

j acra quam tenet Thomas Aylward quondam Fitzneell. *Jo. Ywardby.*

[*Page* 11.] One acre which Laurence Codyngton holds of the tenement Constable. *W. Codyngton.*

Half an acre which William Chercheman holds.

Half an acre which Thomas Warner holds. *Now in the hands of the Lord. Hardvene.*

One acre which the lord Prior holds, now John Chynnore. *W. Marshall.*

One acre which John Chynnore holds of the tenement Carter.

One acre which John Bacheler holds of the tenement Campionys. *Hide.*

Two butts containing one acre which are in the hands of the lord, of the tenement Sede, now of John Chynnore. *W. Marshall.*

Half an acre which William Chercheman holds.

Half an acre which John Chynnore holds of the tenement Stonehard. *W. Marshall.*

Half an acre which John Strete holds. *J. Merston.*

One acre which is in the hands of the Lord Prior, now of John Chynnore. *W. Marshall.*

One acre which Thomas Aylward holds, formerly of Fitzneel. *John Ywardby.*

j acra quam tenet Laurentius Codyngton de tenemento Constable. *W. Codyngton.*

j acra quam tenet Thomas Aylward quondam Fitzneell. *Johannes Ywardby.*

Et dictus Forlongus jacet Est et West inter viam regiam ducentem de Codyngton versus Waulton super montem ex parte boriali et terram Rectorie de Ewelle ex parte Australi et abuttat super Codyngtonfeld versus orientem et super Oversouthlong et Nethersouthlong versus Occidentem. Summa acrarum in dicta cultura [*blank*].

Cultura vocata **Oversouthlong.** **Oversouthlong.**

Dimidia acra quam tenet Johannes Strete.
Item dimidia acra quam tenet Johannes Strete de Botaylesfe. } *J. Merston.*

j acra quam tenet Thomas Bacheler de tenemento Strete. *Rumbold.*

j acra quam tenet Laurentius Codyngton de tenemento Hugonis in the lane. *W. Codyngton.*

Dimidia acra quam tenet Willelmus Hayton, Schepherd. *Jo. Hayton.*

Dimidia acra quam tenet Willelmus Chercheman.

One acre which Laurence Codyngton holds of the tenement Constable. *W. Codyngton.*

One acre which Thomas Aylward holds, formerly of Fitzneell. *John Ywardby.*

And the said furlong lies East and West between the king's high-road leading from Codyngton towards Walton-on-the-hill on the north and the land of the Rectory of Ewelle on the south, and they abut on Codyngtonfield towards the east and on Oversouthlong and Nethersouthlong towards the west. The sum of the acres in the said culture [29¾].

The culture called Oversouthlong. **Oversouthlong.**

Half an acre which John Strete holds.
Also half an acre which John Strete holds of Botayles fee. } *J. Merston.*

One acre which Thomas Bacheler holds of the tenement Strete. *Rumbold.*

One acre which Laurence Codyngton holds of the tenement of Hugh in the lane. *W. Codyngton.*

Half an acre which William Hayton, Shepherd, holds. *John Hayton.*

Half an acre which William Chercheman holds.

iij rode quas tenet Johannes Bacheler ut de jure Isabelle uxoris sue. *Jo. Ewell de Epsham modo Goldwyre.*

iij rode quas tenet Johannes Javyn ut de jure Alicie uxoris sue de Botaylesfe. *Jo. Codyngton.*

iij rode quas tenet Willelmus Chercheman de Botaylesfe.

Dimidia acra quam tenet Johannes Strete. *J. Merston.*

Dimidia acra quam tenet Thomas Aylward quondam Fitzneel. *J. Ywardby.*

j acra quam tenet Laurentius Codyngton de tenemento Hugonis in le lane. *W. Codyngton.*

Dimidia acra quam tenet Ricardus Bacheler de Botaylesfee. *Ed'us Hermed.*

j acra quam tenet Thomas Aylward quondam Fitzneel.
Dimidia acra quam tenet Thomas Aylward quondam Fitzneel. } *Jo. Ywardby.*

Et dictus forlongus jacet South et North inter Estmarkeforlong ex parte orientali et forlongum [*page* 12] vocatum Goldehorde ex parte occidentali et abuttat super Prestehull versus austrum et super Nethersouthlong versus boream. Summa acrarum in dicta cultura [*blank*].

Three roods which John Bacheler holds, as by right of Isabel his wife. *John Ewell of Epsom, now Goldwyre.*

Three roods which John Javyn holds, as by right of Alice his wife, of Botayles fee. *John Codyngton.*

Three roods which William Chercheman holds of Botayles fee.

Half an acre which John Strete holds. *J. Merston.*

Half an acre which Thomas Aylward holds, formerly Fitzneel. *J. Ywardby.*

One acre which Laurence Codyngton holds of the tenement of Hugh in the lane. *W. Codyngton.*

Half an acre which Richard Bacheler holds of Botayles fee. *Edward Hermed.*

One acre which Thomas Aylward holds, formerly Fitzneel.
Half an acre which Thomas Aylward holds, formerly Fitzneel. } *John Ywardby.*

And the said furlong lies South and North, between Eastmarke furlong on the east, and the furlong [*page* 12] called Goldehorde on the west, and abuts on Prestehull towards the south and on Nethersouthlong towards the north. The sum of the acres in the said culture [10¼].

Nethersouthlong. Cultura vocata **Nethersouthlonge.**

Una butta terre continens dimidiam acram propinquius vie Regie quam tenet Johannes Strete. *Jo. Merston.*

j butta terre continens dimidiam acram quam tenet Johannes Chynnore. *W. Marshall.*

j acra quam tenet Willelmus Provys. *Th. Yous.*

Dimidia acra quam tenet Juliana Cole. *Joh. Aglond, Cordwener.*

Dimidia acra que est in manus domini de tenemento Christianes modo *W. Churchman.*

j acra quam tenet Laurentius Codyngton. *W. Codyngton, Roberti Roggers.*

Dimidia acra quam tenet Ricardus Bacheler de tenemento Ricardi Cadde. *Edwardus Hermod, R. Roggers.*

Dimidia acra quam tenet Gilbertus Cole. *Jo. Cole, sen.*

j acra quam tenet Johannes Strete de tenemento Aylet.
j acra quam tenet Johannes Strete de tenemento Hugonis in le lane } *Jo. Merston.*

Dimidia acra quam tenet Johannes Bacheler. *Hide.*

Dimidia acra quam tenet Willelmus Chercheman.

Nethersouthlong. The culture called **Nethersouthlong.**

One butt of land containing half an acre, near to the king's high-road, which John Strete holds. *John Merston.*

One butt of land containing half an acre which John Chynnore holds. *W. Marshall.*

One acre which William Provys holds. *Thomas Yous.*

Half an acre which Juliana Cole holds. *John Aglond, Cordwener.*

Half an acre which is in the hands of the lord of the tenement Christianes, now *W. Chercheman.*

One acre which Laurence Codyngton holds. *W. Codyngton, Robert Roggers.*

Half an acre which Richard Bacheler holds of the tenement Cadde. *Edward Hermod, R. Roggers.*

Half an acre which Gilbert Cole holds. *John Cole, senior.*

One acre which John Strete holds of the tenement Aylet.
One acre which John Strete holds of the tenement of Hugh in the lane. } *John Merston.*

Half an acre which John Bacheler holds. *Hide.*

Half an acre which William Chercheman holds.

j acra quam tenet Laurentius Codyngton de Botaylesfe.
Dimidia acra quam tenet Laurentius Codyngton de Botaylesfe.
Dimidia acra quam tenet Laurentius Codyngton de tenemento Hugonis in le lane quondam Schyrefeld. *W. Codyngton.*

j acra quam tenet Johannes Strete de Botaylesfe.
Dimidia acra quam tenet Johannes Strete de Botaylesfe.
Dimidia acra quam tenet Johannes Strete de tenemento Tollers. *Joh. Merston.*

Dimidia acra quam tenet Johannes Javyn de tenemento Quyntyn ut de jure Alicie uxoris sue. *Alicia Grane.*

j acra quam tenet Johannes Strete de tenemento Augustini. *J. Merston.*

Dimidia acra quam tenet Willelmus Chercheman de tenemento Toller.

j acra quam tenet Johannes Strete de tenemento Augustini. *Jo. Merston.*

j acra quam tenet Willelmus Chercheman.

j acra quam tenet Ricardus Parker. *Jo. Ywardby.*

j acra quam tenet Johannes de Chynnore. *W. Marshall.*

One acre which Laurence Codyngton holds of Botayles fee.
Half an acre which Laurence Codyngton holds of Botayles fee.
Half an acre which Laurence Codyngton holds of the tenement of Hugh in the lane, formerly of Schyrefeld. *W. Codyngton.*

One acre which John Strete holds of Botayles fee.
Half an acre which John Strete holds of Botayles fee.
Half an acre which John Strete holds of the tenement Tollers. *John Merston.*

Half an acre which John Javyn holds of the tenement Quyntyn as by right of Alice his wife. *Alice Grane.*

One acre which John Strete holds of Augustine's tenement. *John Merston.*

Half an acre which William Chercheman holds of Toller's tenement.

One acre which John Strete holds of Augustine's tenement. *John Merston.*

One acre which William Chercheman holds.

One acre which Richard Parker holds. *John Ywardby.*

One acre which John de Chynnore holds. *W. Marshall.*

j acra quam tenet Johannes Javyn ut de jure Alicie uxoris sue. *Jo. Codyngton.*

Dimidia acra quam tenet Willelmus Chercheman.

Dimidia acra quam tenet Johannes Javyn ut de jure Alicie uxoris sue juxta Colespath de tenemento Quintyn. *W. Marshall.*

j acra quam tenet Johannes Herner in le Herne de Botaylesfe. *W. Codyngton.*

j acra quam tenet Johannes Strete de tenemento Augustini. *Jo. Merston.*

j acra quam tenet Johannes Bellehogge. *Tho. Holt, Jo. Aston.*

Jo. Merston. j acra que est in manus domini. *Jo. Merston.*

Dimidia acra que est Forrera de Estmarkeforlong quam tenet Johannes Strete. *Jo. Merston.*

[*Page* 13.] Et dictus forlongus jacet South et North inter Estmarkeforlong ex parte orientali et viam Regiam ducentem de Bergh usque Ewelle ex parte occidentali et abuttat super Oversouthlong et Goldehord versus austrum et super viam Regiam ducentem de Codington usque Waulton super montem versus Boream. Summa acrarum in dicta cultura [*blank*].

One acre which John Javyn holds as by right of Alice his wife. *John Codyngton.*

Half an acre which William Chercheman holds.

Half an acre which John Javyn holds, as by right of Alice his wife, next to Colespath of Quyntyn's tenement. *W. Marshall.*

One acre which John Herner in the Herne holds of Botayles fee. *W. Codyngton.*

One acre which John Strete holds of Augustine's tenement. *John Merston.*

One acre which John Bellhogge holds. *Thomas Holt, John Aston.*

John Merston. One acre which is in the hands of the lord. *John Merston.*

Half an acre which is the headland of Eastmarkefurlong which John Strete holds. *John Merston.*

[*Page* 13.] And the said furlong lies South and North between Eastmarkefurlong on the east, and the king's highway leading from Bergh to Ewelle on the west, and it abuts on Oversouthlong and Goldehord towards the south, and on the king's high road leading from Codyngton to Walton on the hill towards the north. The sum of the acres in the said culture [24½].

Yaccheforlong. Cultura vocata **Yaccheforlong.**

j acra quam tenet Laurentius Codyngton proxima vie predicte de tenemento Hugonis in le lane. *W. Codyngton.*

j acra quam tenet Ricardus Parker. *Jo. Ywardby.*

Dimidia acra quam tenet Johannes Hayton. } *Hayton modo*
Dimidia acra quam tenet Ricardus Hayton. } *Saunder.*

Dimidia acra quam tenet Johannes Osemond. *Norman.*

De Bottalls feod. iij acre quas tenet Laurentius Codyngton de Botaylesfe. *W. Codington.*

Dimidia acra quam tenet Johannes Bacheler. *Hide.*

Dimidia acra quam tenet Willelmus Chercheman.

j acra quam tenet Margareta Cole, *modo in manus domini. Hardevene.*

j acra quam tenet Johannes Kyllyng. *Jo. Oryngton.*

ij acre quas tenet Ricardus Bacheler de tenemento Toller. *Edwardus Hermod modo Robertus Roger.*

j acra quam tenet Johannes Strete. *Jo. Merston.*

j acra et dimidia quas tenet Petrus Saleman de tenemento suo. *Agnes Sayer.*

De feod. Bottalls. v acre silve quas tenet Laurentius Codyngton de Botaylesfe. *W. Codyngton.*

Yaccheforlong. Culture called **Yaccheforlong.**

One acre which Laurence Codyngton holds next to the aforesaid road of Hugh in the lane's tenement. *W. Codyngton.*

One acre which Richard Parker holds. *John Ywardby.*

Half an acre which John Hayton holds. } *Hayton, now*
Half an acre which Richard Hayton holds. } *Saunder.*

Half an acre which John Osemond holds. *Norman.*

Of Botalls fee. Three acres which Laurence Codyngton holds of Botayles fee. *W. Codyngton.*

Half an acre which John Bacheler holds. *Hide.*

Half an acre which William Chercheman holds.

One acre which Margaret Cole holds, *now in the hands of the lord. Hardevene.*

One acre which John Kyllyng holds. *John Ovyngton.*

Two acres which Richard Bacheler holds of Toller tenement. *Edward Hermod, now Robert Roger.*

One acre which John Strete holds. *John Merston.*

One acre and a half which Peter Saleman holds of his own tenement. *Agnes Sayer.*

Of Bottalls fee, Five acres of wood which Laurence Codyngton holds of Botayles fee. *W. Codyngton.*

j acra quam tenet Johannes Provys de Ebesham. *Ph. Hardvene.*

j acra quam tenet Laurentius Codyngton de tenemento Constable propinquius le Porteweye. *W. Codington.*

Et dictus forlongus jacet Est et West inter viam Regiam ducentem de Codyngton usque Waulton super montem ex parte Australi et le Portweye ex parte boriali et abuttat super le Butine versus orientem et super viam Regiam ducentem de Bergh usque Ewelle versus Occidentem. Summa acrarum in dicta cultura [*blank*].

Cultura vocata **Outhaghes.**

ij acre que sunt in manus domini de tenemento Rycherts [*sic*]. *Petrus Patyn.* **Outhaghes.**

j acra quam tenet Thomas Provys de tenemento Aleman. (?) Exhibitum.

j acra quam tenet Thomas Wagmore ut de jure Isabelle Scot uxoris sue de tenemento Toller. *Jo. Goldwyre.*

Dimidia acra quam tenet Thomas Provys de tenemento Radulfi Chapman. *Th. Atte Feld.*

j acra quam tenet Petrus Saleman de tenemento suo.

One acre which John Provys of Epsom holds. *Philip Hardvene.*

One acre which Laurence Codyngton holds of Constable's tenement, near the Portweye. *W. Codyngton.*

And the said furlong lies East and West between the king's highway leading from Codyngton to Walton on the hill on the south, and the Portweye on the north, and it abuts on the Butine towards the east, and on the king's highway leading from Bergh to Ewelle towards the west. The sum of the acres in the said culture [21].

The Culture called **Outhaghes.**

Two acres which are in the hands of the lord, of Rychert's [*sic*] tenement. *Peter Patyn.* **Outhaghes.**

One acre which Thomas Provys holds of Aleman's tenement. (?) Shown.

One acre which Thomas Wagmore holds, as by the right of Isabel Scot his wife, of Toller's tenement. *John Goldwyre.*

Half an acre which Thomas Provys holds of the tenement of Ralph Chapman. *Thomas Atte Feld.*

One acre which Peter Saleman holds of his own tenement.

1272461

j acra quam tenet Johannes Bacheler ut de jure uxoris sue de tenemento Campionys. *Hide.*

[*Page* 14.] dimidia acra quam tenet Margareta Smyth de tenemento Brewer *modo in manus Sowburye.*

Dimidia acra quam tenet Thomas Wagmore de tenemento Wowards.
j acra quam tenet Thomas Wagmore de tenemento Rycherys.
} *Juliana Seke.*

Et dictus Forlongus jacet Est et West inter le Portweye ex parte australi et **Provystenement** ex parte boriali. Et abuttat super le Betine versus orientem et super Hagas tenementorum Rycherys, Wowards, Brewerys, Caterhams etc. versus occidentem. Summa acrarum in dicto Forlongo [*blank*].

Portweye. Cultura inter Heveresouthesgardyn et le **Portweye.**

Dimidia acra quam tenet Juliana Cole de Mordonsfe. *Jo. Cole, junior.*

j roda quam tenet Gilbertus Cole de tenemento Cadde. *Jo. Cole, sen.*

One acre which John Bacheler holds, as by right of his wife, of Campionys tenement. *Hide.*

[*Page* 14.] Half an acre which Margaret Smyth holds of Brewer tenement, *now in the hands of Sowburye.*

Half an acre which Thomas Wagmore holds of Wowards tenement.
One acre which Thomas Wagmore holds of Rycherys tenement.
} *Juliana Seke.*

And the said furlong lies East and West between the Portweye on the south, and **Provys tenement** on the north, and it abuts on the Betine towards the east, and on the hedges of the tenements of Rycherys, Wowards, Brewerys, Caterhams, etc., towards the west. The sum of the acres in the said furlong [8½].

Portweye. The Culture between Heveresouthesgardyn and the **Portweye.**

Half an acre which Juliana Cole holds of Mordons fee. *John Cole, jun.*

One rood which Gilbert Cole holds of Cadde tenement. *John Cole, sen.*

Dimidia acra quam tenet Thomas Wagmore de Botaylesfe.
j acra quam tenet Thomas Wagmore de tenemento Tanner.
j acra quam tenet Thomas Wagmore de tenemento Stonyldes.
} *Juliana Seke.*

Dimidia acra quam tenet Juliana Cole de tenemento Heueresouth. *Jo. Cole, sen.*

j acra quam tenet Johannes Carpenter. *Ric. Hoke.*

j acra quam tenet Johannes Javyn.
Dimidia acra quam tenet Rogerus March de tenemento Heueresouth.
} *W. Marshall.*

Dimidia acra quam tenet Ricardus Hayton. *Jo. Hayton.*

Dimidia acra quam tenet Johannes Bacheler ut de jure uxoris sue Isabelle de Fitzneel. *Aglond.*

ij acre silve quas tenet Johannes Provys de Ebesham. *Hardevene.*

Dimidia acra quam tenet Juliana Cole de tenemento Crystianes. *Jo. Aglond Cordwener.*

Dimidia acra quam tenet Willelmus Saleman de Waletonsfe. *Isabella North.*

Half an acre which Thomas Wagmore holds of Botayles fee.
One acre which Thomas Wagmore holds of Tanner's tenement.
One acre which Thomas Wagmore holds of Stonyldes tenement.
} *Juliana Seke.*

Half an acre which Juliana Cole holds of Heveresouth tenement. *John Cole, senior.*

One acre which John Carpenter holds. *Richard Hoke.*

One acre which John Javyn holds.
Half an acre which Roger March holds of Heveresouth tenement.
} *W. Marshall.*

Half an acre which Richard Hayton holds. *John Hayton.*

Half an acre which John Bacheler holds, as by right of Isabel his wife, of Fitzneel. *Aglond.*

Two acres of wood which John Provys of Epsom holds. *Hardevene.*

Half an acre which Juliana Cole holds of Crystianes tenement. *John Aglond, Cordwainer.*

Half an acre which William Saleman holds of Walton's fee. *Isabella North.*

Due acre silve quas tenet Thomas Aylward quondam Fitzneel de Bottaylesfe. *Jo. Ywardby.*

Dimidia acra quam tenet Laurentius Codington de Bottaylesfe cum puteo de Priore.
j acra quam tenet Laurentius Codington de tenemento Alexandri Whyte cum puteo proximo le Portwey.
} *W. Codington.*

Et dictus Forlongus jacet Est et West inter Heuersesouthgardyn [*sic*], ex parte boriali et le Portweye ex parte australi. Et abuttat super Hagas tenementorum versus orientem et Forrerys subter Tayleshed versus occidentem. Summa acrarum in dicta cultura [*blank*].

Cultura vocata **Longforlong.**

Dimidia acra quam tenet Johannes Cosyn. *Agn. Sayer.*

j acra quam tenet Thomas Aylward quondam Fitzneel. *Jo. Ywardby.*

j acra cum puteo quam tenet Johannes Kyppyng de Mordensfe. *Jo. Merston.*

Two acres of wood which Thomas Aylward holds, formerly Fitzneel, of Botayles fee. *John Ywardby.*

Half an acre which Laurence Codington holds of Botayles fee, with the pit of the Prior.
One acre which Laurence Codyngton holds of Alexander Whyte's tenement, with a pit next to the Portweye.
} *W. Codyngton.*

And the said furlong lies East and West between Heveresouthesgardyn on the north, and the Portweye on the south. And it abuts on the hedges of the tenements towards the east, and the headlands under Tayleshed towards the west. The sum of the acres in the said culture [xiii¾].

The Culture called **Longfurlong.**

Half an acre which John Cosyn holds. *Agnes Sayer.*

One acre which Thomas Aylward holds, formerly Fitzneel. *John Ywardby.*

One acre with a pit which John Kypping holds of Mordons fee. *John Merston.*

j roda quam tenet Petrus Domegood de tenemento Moleseye.
j acra quam tenet Petrus Domegood de tenemento Sydwyn.
Jo. Wixle tamen non habet seisinam de Ricardi Britte.

j acra quam tenet Johannes Strete. *Jo. Merston.*

Dimidia acra quam tenet Petrus Brounyng. *Hardevene.*

[*Page* 15.] Dimidia acra quam tenet Johannes Javyn ut de jure uxoris sue. *Alicia Jevyn, Johannes Codyngton.*

Dimidia acra quam tenet Willelmus Chercheman de Waletonsfe.

Dimidia acra quam tenet Johannes Cosyn de tenemento Toller. *Joh. Aglond at Churchestile.*

Dimidia acra quam tenet Willelmus Chercheman de tenemento Heverenorth.

Dimidia acra quam tenet Laurentius Codyngton de tenemento Heuerenorth.
j acra quam tenet Laurentius Codyngton.
W. Codington modo Roberti Roggers.

j acra quam tenet Thomas Hayton. *Agn. Sayer.*

j acra quam tenet Johannes Strete. *Jo. Merston.*

Dimidia acra quam tenet Johannes Kyppyng de F. (? Fitzneel).
Dimidia acra quam tenet Johannes Kyppyng de Priore.
Jo. Merston.

One rood which Peter Domegood holds of Moleseye tenement.
One acre which Peter Domegood holds of Sydwyn tenement.
John Wixle, however, has not seisin of Richard Britte [?].

One acre which John Strete holds. *John Merston.*

Half an acre which Peter Brounyng holds. *Hardevene.*

[*Page* 15.] Half an acre which John Javyn holds as by right of his wife. *Alice Javyn, John Codyngton.*

Half an acre which William Chercheman of Waleton's fee.

Half an acre which John Cosyn holds of Toller's tenement. *John Aglond at Cherchestile.*

Half an acre which William Chercheman holds of Heverenorth tenement.

Half an acre which Laurence Codyngton holds of Heverenorth tenement.
One acre which Laurence Codyngton holds.
W. Codyngton, now Robert Roggers'.

One acre which Thomas Hayton holds. *Agnes Sayer.*

One acre which John Strete holds. *John Merston.*

Half an acre which John Kyppyng holds of Fitzneel.
Half an acre which John Kyppyng holds of the Prior.
John Merston.

j acra quam tenet Johannes Provys de Ebesham. *Hardevene.*
Dimidia acra quam tenet Johannes Cosyn. *Jo. Aglond, sen.*
Dimidia acra quam tenet Laurentius Codyngton de tenemento Crystian. } *W. Codyngton.*
j acra quam tenet Laurentius Codyngton de Botaylesfe. } *W. Codyngton.*
Dimidia acra quam tenet Johannes Strete. *Jo. Merston.*
Dimidia acra quam tenet Henricus Horton. *Alicia Jevyn.*
Dimidia acra quam tenet Jacobus Bansted de Fitzneel. *Johannes Ywardby.*
Due acre silve quas tenet Laurentius Codyngton de Botaylesfe. } *W. Codyngton.*
Dimidia acra quam tenet Laurentius Codyngton de Waletonsfe. } *W. Codyngton.*
Dimidia acra que est in manus domini Prioris de tenemento Johannis Saleman, jun. *Tho. Yous modo Edwardi Carpenter.*
Dimidia acra quam tenet Juliana Cole. *Tho. Aglond.*
j acra quam tenet Thomas Aylward quondam Fitzneel. *Johannes Ywardby.*

One acre which John Provys of Epsom holds. *Hardevene.*
Half an acre which John Cosyn holds. *John Aglond, senior.*
Half an acre which Laurence Codyngton holds of Crystian tenement. } *W. Codyngton.*
One acre which Laurence Codyngton holds of Botayles fee. } *W. Codyngton.*
Half an acre which John Strete holds. *John Merston.*
Half an acre which Henry Horton holds. *Alice Jevyn.*
Half an acre which James Bansted holds of Fitzneel. *John Ywardby.*
Two acres of wood which Laurence Codyngton holds of Botayles fee. } *W. Codyngton.*
Half an acre which Laurence Codyngton holds of Waletons fee. } *W. Codyngton.*
Half an acre which is in the hands of the lord Prior, of John Saleman junior's tenement. *Thomas Yous, now Edward Carpenter's.*
Half an acre which Juliana Cole holds. *Thomas Aglond.*
One acre which Thomas Aylward holds, formerly Fitzneel. *John Ywardby.*

Dimidia acra quam tenet Johannes Hernere Atte welle. *Johannes Laugham.*

Dimidia acra quam tenet Stephanus Goldwyre. *Joh. Goldwyre modo Pollett.*

Dimidia acra quam tenet Thomas Bacheler de tenemento Stete. *Petrus Patyn.*

iij rode quas tenet Thomas Hayton.
iij rode quas tenet Johannes Strete. } *Agn. Sayer.*

Dimidia acra quam tenet Johannes Herner Atte Welle. *Johannes Laugham.*

j acra quam tenet Willelmus Saleman de Waletonsfe.
Dimidia acra quam tenet Willelmus Saleman de Waletonsfe. } *Isabella North, Chaplet modo Lagham.*

Dimidia acra quam tenet Laurencius Codyngton de tenemento Crystian. *W. Codyngton.*

j acra quam tenet Thomas Aylward quondam Fitzneel.
Dim[a] acra quam tenet Thomas Aylward quondam Fitzneel. } *Jo. Ywardby.*

Half an acre which John Hernere Atte welle holds. *John Laugham.*

Half an acre which Stephen Goldwyre holds. *John Goldwyre, now Pollett.*

Half an acre which Thomas Bacheler holds of Stete's tenement. *Peter Patyn.*

Three roods which Thomas Hayton holds.
Three roods which John Strete holds. } *Agnes Sayer.*

Half an acre which John Herner Atte Welle holds. *John Laugham.*

One acre which William Saleman holds of Waletons fee.
Half an acre which William Saleman holds of Waletons fee. } *Isabella North, Chaplet now Laugham.*

Half an acre which Laurence Codyngton holds of Crystian tenement. *W. Codyngton.*

One acre which Thomas Aylward holds, formerly of Fitzneel.
Half an acre which Thomas Aylward holds, formerly of Fitzneel. } *John Ywardby.*

Dim[a] acra quam tenet Johannes Strete de tenemento Stete. } *Jo. Merston.*
Dim[a] acra quam tenet Johannes Strete.
Dim[a] acra quam tenet Juliana Cole. *Jo. Cole, sen.*
Dim[a] acra quam tenet Thomas Bacheler. *Tho. Domegode, Rumbold.*
j acra quam tenet Laurencius Codyngton de Mordonsfe. *W. Codyngton.*
[*Page* 16.] j acra quam tenet Johannes Strete. *Joh. Merston.*
j acra quam tenet Johannes Kyppyng.
Dim[a] acra quam tenet Johannes Bacheler ut de jure Isabelle uxoris sue de Fytzneel. *Rumbald.*
Dim[a] acra quam tenet Willelmus Saleman. *Isabella North.*
Dim[a] acra quam tenet Petrus Domegood de tenemento Sydwyn. } *Th. Domegoode, Rumbold.*
Dim[a] acra quam tenet Thomas Bacheler.
j acra quam tenet Willelmus Chercheman. *W. Bisse of Eppesham, Merson.*
j acra quam tenet Johannes Provys de Ebesham. *Hardvene.*
j acra quam tenet Johannes Herner Atte Welle de tenemento Stete. *Jo. Laugham.*

Half an acre which John Strete holds of Stete tenement. } *John Merston.*
Half an acre which John Strete holds.
Half an acre which Julia Cole holds. *John Cole, senior.*
Half an acre which Thomas Bacheler holds. *Thomas Domegode, Rumbold.*
One acre which Laurence Codyngton holds of Mordons fee. *W. Codyngton.*
[*Page* 16.] One acre which John Strete holds. *John Merston.*
One acre which John Kyppyng holds.
Half an acre which John Bacheler holds, as by right of Isabella his wife, of Fitzneel. *Rumbold.*
Half an acre which William Saleman holds. *Isabella North.*
Half an acre which Peter Domegood holds of Sydwyn tenement. } *Thomas Domegoode, Rumbold.*
Half an acre which Thomas Bacheler holds.
One acre which William Chercheman holds. *W. Bisse of Epsom, Mer[t]son.*
One acre which John Provys of Epsom holds. *Hardvene.*
One acre which John Herner Atte Welle holds of Stete tenement. *John Laugham.*

j acra quam tenet Thomas Aylward quondam Fitzneel. *Jo. Ywardby.*

Dim[a] acra quam tenet Stephanus Goldwyre de tenemento [? suo]. *Jo. Goldwyre.*

j acra quam tenet Willelmus Saleman de Waletonsfe. *Ed'us Hermod.*

Dim[a] acra quam tenet Willelmus Chercheman de tenemento suo.

j acra et dim[a] quas tenet Willelmus Chercheman de Fitzneel propinquius Haleweyesbuttes.

Et dictus Forlongus jacet Est et West inter le Portweye ex parte boriali et Haleweyesbutts et Betwyxtetweyweyesforlong ex parte australi et abuttat super viam regiam ducentem de Ewelle usque Berwe versus orientem et super Woghforlong et Haleweyesbuttes versus occidentem. Summa acrarum in dicta cultura [*blank*].

Betwyxtetweyes.

Cultura vocata **Betwyxtetweyeweyesforlong** [*sic*].

j acra quam tenet Laurentius Codyngton de Mordonsfe. *W. Codyngton.*

j acra quam tenet Willelmus Chercheman de tenemento Quintyn.

One acre which Thomas Aylward holds, formerly Fitzneel. *John Ywardby.*

Half an acre which Stephen Goldwyre holds of [?] his own tenement. *John Goldwyre.*

One acre which William Saleman holds of Waletons fee. *Edward Hermod.*

Half an acre which William Chercheman holds of his own tenement.

One acre and a half which William Chercheman holds of Fitzneel, near to Haleweyesbuttes.

And the said furlong lies East and West between the Portweye on the north, and Haleweyesbutts and Betwyxtetweyeweyes furlong on the south, and it abuts on the king's highway leading from Ewelle to Berwe towards the east, and on Woghfurlong and Haleweyesbuttes towards the west. The sum of the acres in the said culture [xlii¼].

Betwyxtetweyes. Culture called Betwyxtetweyesforlong.

One acre which Laurence Codyngton holds of Mordon's fee. *W. Codyngton.*

One acre which William Chercheman holds of Quintyn tenement.

Dim[a] acra quam tenet Willelmus Chercheman de tenemento suo.

Dim[a] acra quam tenet Willelmus Chercheman de tenemento Quintyn.

Dim[a] acra quam tenet Willelmus Chercheman de tenemento suo.

j acra quam tenet Johannes Osemond de Botaylesfe. *Jo. Norman.*

j acra quam tenet Petrus Saleman. *Agnes Sayer.*

Dim[a] acra quam tenet Henricus Horton. *Alicia Jeryn.*

Dim[a] acra quam tenet Johannes Bacheler ut de jure Isabelle uxoris sue de Fitzneel. *Rumbold.*

j acra quam tenet Johannes Herner in le Herne de tenemento Atte Halle. *Petrus Patyn.*

j acra quam tenet Johannes Javyn ut de jure Alicie Horton uxoris sue. *Joh. Codyngton.*

j acra quam tenet Johannes Lanewell de Botaylesfe. *Tho. Holt, Aston.*

Dim[a] acra quam tenet Thomas Bacheler. *Tho. Domegode, Rumbold.*

Dim[a] acra quam tenet Laurencius Codyngton. *Willelmus Codyngton.*

Half an acre which William Chercheman holds of his own tenement.

Half an acre which William Chercheman holds of Quintyn tenement.

Half an acre which William Chercheman holds of his own tenement.

One acre which John Osemond holds of Botayles fee. *John Norman.*

One acre which Peter Saleman holds. *Agnes Sayer.*

Half an acre which Henry Horton holds. *Alice Jeryn.*

Half an acre which John Bacheler holds, as by right of Isabel his wife, of Fitzneel. *Rumbold.*

One acre which John Herner in the Herne holds of Atte Hulle's tenement. *Peter Patyn.*

One acre which John Javyn holds as by right of Alice Horton his wife. *John Codyngton.*

One acre which John Lanewell holds of Botayles fee. *Thomas Holt, Aston.*

Half an acre which Thomas Bacheler holds. *Thomas Domegode, Rumbold.*

Half an acre which Laurence Codyngton holds. *William Codyngton.*

j acra quam tenet Johannes Herner in le Herne de tenemento Atte Hulle. *W. Marshall.*

j acra quam tenet Johannes Herner in le Herne de ten° Atte Hulle propinquius le Westlond. *Willelmus Codyngton.*

[*Page* 17.] Et dictus forlongus jacet Est et West inter forlongum ex parte boriali et forlongum vocatum Westlond ex parte australi et abuttat super [*a blank space*].

le Westlond. Cultura vocata **Westlond.**

iij acre et dim^a^ quas tenet Thomas Aylward quondam Fitzneel *modo Johannis Ywardby.*

ij acre que sunt in manus domini Prioris de tenemento Aylet *modo dicta Rogeri Martyn.*

Di^a^ acra quam tenet Jo. Herner Attewelle de tenemento Austynys *modo Johannis Aglond, senioris.*

Di^a^ acra quam tenet Ricardus Bacheler de tenemento Austynys juxta Personesmer *modo Ed'us Huiette, Arnold Roggers.*

xij acre silve quas tenet Rector de Ewelle pertinentes ecclesie de Ewelle.

One acre which John Herner in the Herne holds of Atte Hulle tenement. *W. Marshall.*

One acre which John Herner in the Herne holds of Atte Hulle tenement, near to the Westlond. *William Codyngton.*

[*Page* 17.] And the said furlong lies East and West between the furlong on the north and a furlong called Westlond on the south, and it abuts on [*blank*].

The Westlond. Culture called **Westlond.**

Three acres and a half which Thomas Aylward holds, formerly of Fitzneel, *now John Ywardby's.*

Two acres which are in the hands of the lord Prior, of Aylet tenement, *now the said Roger Martyn's.*

Half an acre which John Herner Attewelle holds of Austyn's tenement, *now of John Aglond, senior.*

Half an acre which Richard Bacheler holds of Austyn's tenement, next to Personesmere, *now Edward Huiette, Arnold Roggers.*

Twelve acres of wood which the Rector of Ewelle holds belonging to the church of Ewelle.

j acra que est in manus domini Prioris de tenemento Aylet. *Rogerus Martyn, tenens.*

Di[a] acra quam tenet Margareta Cole de tenemento Brugger. *Julian filius Tho. Seton et uxoris Johannis Seke.*

Di[a] acra quam tenet Johanna Horselegh de tenemento Brugger in manus domini.

j acra quam tenet Laurencius Codyngton.

j acra quam tenet Thomas Wagmore de tenemento Quyntyn *modo Willelmus Saunder.*

Di[a] acra quam tenet Johannes Kyllyng de tenemento Stonhard *modo Johannis Oryngton.*

j acra quam tenet Johannes de Chynnore de tenemento Whytewelle Stonehard *modo Willelmus Marshall.*

j acra quam tenet Johannes Strete
j acra quam tenet Johannes Strete } *modo Johannes Merston, miles.*
j acra quam tenet Johannes Strete

Di[a] acra quam tenet Thomas Provys de tenemento Blench. *Agnes Sayer.*

j acra quam tenet Laurencius Codyngton de tenemento Rycherys. *W. Codyngton.*

One acre which is in the hands of the lord Prior, of Aylet's tenement. *Roger Martyn, tenant.*

Half an acre which Margaret Cole holds of Brugger's tenement. *Julian son of Thomas Seton and of the wife of John Seke.*

Half an acre which Joan Horselegh holds of Brugger tenement in the hands of the lord.

One acre which Laurence Codyngton holds.

One acre which Thomas Wagmore holds of Quyntyn tenement, *now William Saunder.*

Half an acre which John Kyllyng holds of Stonhard tenement, *now of John Oryngton.*

One acre which John de Chynnore holds of the tenement Whytewelle Stonhard, *now William Marshall.*

One acre which John Strete holds
One acre which John Strete holds } *now John Merston, knight.*
One acre which John Strete holds

Half an acre which Thomas Provys holds of Blench tenement. *Agnes Sayer.*

One acre which Laurence Codyngton holds of Rycherys tenement. *W. Codyngton.*

ij acre que est [*sic*] in manus domini Prioris.

j acra quam tenet Johannes Bacheler ut de jure Isabelle uxoris sue de tenemento Ricardi Blench. *Seke.*

j acra quam tenet Thomas Hayton. *Agnes Sayer.*

ij acre silve quas tenet Petrus Saleman de tenemento Salemannes. *Agnes Sayer.*

Et dicta forlonga jacet Est et West [*a blank space*].

Stakeheld. Cultura vocata **Stakeheld.**

xxxij acre quas tenet Thomas Hayton de Botaylesfe silve *Agnes Sayer modo Willelmi Saunder.*

j acra quam tenet Johannes Osemond de tenemento suo. *Johannes Norman.*

j acra quam tenet Ricardus Cole quondam Lucie Godyne. *Thomas Aglond.*

Di[a] acra quam tenet Thomas Atte Stete de tenemento Stete *in manus domini, Hardevene.*

j acra quam tenet Thomas Haccher. *Johanna Waleys et nuper uxor Ricardi Haccher.*

j acra quam tenet Gilbertus Bryt. *Johannes Aggelond, senior.*

Two acres which is [*sic*] in the hands of the lord Prior.

One acre which John Bacheler holds, as by right of Isabel his wife, of Richard Blench's tenement. *Seke.*

One acre which Thomas Hayton holds. *Agnes Sayer.*

Two acres of wood which Peter Saleman holds of Salemannes tenement. *Agnes Sayer.*

And the said furlong lies East and West [*blank*].

Stakeheld. The Culture called **Stakeheld.**

Thirty two acres which Thomas Hayton holds of Botayles fee. *Agnes Sayer, now of William Saunder.*

One acre which John Osemond holds of his own tenement. *John Norman.*

One acre which Richard Cole holds, formerly of Lucy Godyne. *Thomas Aglond.*

Half an acre which Thomas Atte Stete holds of Stete tenement, *now in the hands of the lord, Hardevene.*

One acre which Thomas Haccher holds. *Joan Waleys and late wife of Richard Haccher.*

One acre which Gilbert Bryt holds. *John Aggelond, senior.*

Et rector de Ewelle tenet j acram in eodem forlongo de Botaylesfe ex dono Johannis Hayton *modo Saunder* [*page* 18] condicionative ut sedeat in cancello et abuttat super terram Johannis Osemond versus occidentem et super terram domini Prioris versus orientem.

Et dictus Forlongus jacet Est et West inter [*blank*] et Forlongum vocatum Chylleforlong ex parte boriali Et abbuttat ex parte australi super Regiam viam ducentem de Berwg̃h usque Ewelle versus occidentem et super [*blank*] versus orientem. Summa acrarum in dicta Cultura [*blank*].

Chilleforlong. Cultura vocata **Chilleforlong.**

j acra quam tenet Ricardus Parker. *Johannes Iwardby.*

j acra que est in manus Domini Prioris. *Willelmus Marshall.*

j acra quam tenet Johannes Strete. *Johannes Merton, miles.*

Dim^{a} acra quam tenet Johannes Javyn ut de jure *Aicie* [*sic*] uxoris sue de tenemento Cristianes. *Grace.*

j acra quam tenet Johannes Hegger. *Willelmus Saunder.*

iiij acre et dim^{a} que sunt in manus domini Prioris.

And the rector of Ewelle holds one acre in the same furlong of Botayles fee from the gift of John Hayton, *now Saunder,* [*page* 18] on the condition that he has a seat in the chancel, and it abuts on the land of John Osemond towards the west and on the land of the lord Prior towards the east.

And the said furlong lies East and West between [*blank*] and the furlong called Chillefurlong on the south. And it abuts on the king's high road on the south leading from Berwgh to Ewelle towards the west, and on [*blank*] towards the east. The sum of the acres in the said culture [37½].

Chillefurlong. The Culture called **Chillefurlong.**

One acre which Richard Parker holds. *John Ywardby.*

One acre which is in the hands of the lord Prior. *William Marshall.*

One acre which John Strete holds. *John Merston, Knight.*

Half an acre which John Javyn holds, as by right of Alice his wife, of Cristianes tenement. *Grace.*

One acre which John Hegger holds. *William Saunder.*

Four acres and a half which are in the hands of the lord Prior.

j acra quam tenet Thomas Hayton. *Agnes Sayer modo Saunder.*

j acra quam tenet Johannes Osemond de tenemento Oede. *Johannes Norman.*

j acra quam tenet Johannes Lanewelle. *Thomas Holt, Aston.*

j acra quam tenet Johannes Osemond de Botaylesfe. *Johannes Norman.*

j acra que est in manus domini Prioris. *Alicia Jevyns illam occupavit, Grace.*

ij acre quas tenet Thomas Aylward quondam Fitzneel. *Joh. Ywardby.*

In manus domini. j acra quam tenet Laurencius Codyngton de tenemento Hugonis in le Lane. *W. Codyngton.*

Dim[a] acre quam tenet Johannes Javyn ut de jure Alicie uxoris sue de tenemento Crystianes. *W. Marshall.*

In manus D'ni. Dim[a] acre quam tenet Laurencius Codyngton de tenemento Hugonis in le Lane.

j acra quam tenet Thomas Aylward quondam Fitneel.
j acra quam tenet Thomas Aylward quondam Fitzneel. } *Johannes Ywardby.*

One acre which Thomas Hayton holds. *Agnes Sayer, now Saunder.*

One acre which John Osemond holds of Cede tenement. *John Norman.*

One acre which John Lanewelle holds. *Thomas Holt, Aston.*

One acre which John Osemond holds of Botayles fee. *John Norman.*

One acre which is in the hands of the lord Prior. *Alice Jevyns took possession of that. Grace.*

Two acres which Thomas Aylward holds, formerly Fitzneel. *John Ywardby.*

In the hands of the lord. One acre which Laurence Codyngton holds of Hugh in the Lane's tenement. *W. Codyngton.*

Half an acre which John Javyn holds, as by right of Alice his wife, of Crystianes tenement. *W. Marshall.*

In the hands of the lord. Half an acre which Laurence Codyngton holds of Hugh in the Lane's tenement.

One acre which Thomas Aylward holds, formerly Fitzneel.
One acre which Thomas Aylward holds, formerly Fitzneel. } *John Ywardby.*

Et dictus forlongus jacet Est et West inter Stakeheld ex parte Australi et forlongum de Goldehord ex parte boriali et abuttat super viam Regiam ducentem a Bergh versus Ewelle versus occidentem et super [*blank*] in dicta Cultura [*blank*].

Cultura vocata Goldehord.

ij acre silve quas tenet Johannes de Chynnore. *Willelmus Marshall.*

ij acre silve quas tenet Laurencius Codyngton.

j acra quam tenet Johannes Cosyn de tenemento Aylet. *Agnes Wareale, Hurroke.*

Dim[a] acra quam tenet Willelmus Hayton Schepherd de tenemento Heuerenorth. *Jo. Hayton.*

Dim[a] acra quam tenet Johannes Bacheler ut de jure Isabelle uxoris sue de tenemento Heuerenorth. *Hide.*

Dim[a] acra quam tenet Johanna Ingerham. *Johannes Aggelond, sen.*

j acra et dim[a] silve quas tenet Johannes Herner in le Herne de Botaylesfe de tenemento Petri Cole unde Willelmus Codyngton tenet j acram et dimidiam acre. *Jo. Aggelond, sen[r].*

And the said furlong lies East and West between Stakeheld on the south and the furlong of Goldehord on the north, and abuts on the king's high road leading from Bergh towards Ewell towards the west, and on [*blank*]. In the said Culture [the sum of acres is 19½].

The Culture called Goldehord.

Two acres of wood which John de Chynnore holds. *William Marshall.*

Two acres of wood which Laurence Codyngton holds.

One acre which John Cosyn holds of Aylet tenement. *Agnes Wareale, Hurroke.*

Half an acre which William Hayton, Schepherd, holds of Heverenorth tenement. *John Hayton.*

Half an acre which John Bacheler holds, as by right of Isabel his wife, of Heverenorth tenement. *Hide.*

Half an acre which Joan Ingerham holds. *John Aggelond, sen.*

One acre and a half of wood which John Herner in the Herne holds of Botayles fee, of Peter Cole's tenement, of which William Codyngton holds one acre and a half. *John Aggelond, sen.*

j acra quam tenet Thomas Aylward quondam Fitzneel. *Johannes Iwardby.*

[*Page* 19.] Dim^a acra quam tenet Willelmus Bole de tenemento Cadde. *Johannes Tymbden, Marshall.*

Dim^a acra quam tenet Johannes Bacheler ut de jure Isabelle uxoris sue de tenemento Cadde. *Hide.*

Dim^a acra quam tenet Laurencius Codyngton de tenemento Hugonis in le Lane.

j acra quam tenet Willelmus Chercheman de tenemento suo.

Dim^a acra quam tenet Willelmus Chercheman de tenemento Quyntyn.

j acra quam tenet Johannes Strete de tenemento Hugonis in le lane.
Dim^a acra quam tenet Johannes Strete.
Dim^a acra quam tenet Johannes Strete de tenemento Cristianes.
} *Johannes Merston, miles.*

Et dictus Forlongus jacet Est et West inter forlongum de Chylle ex parte australi et Forlongum vocatum Nethresouthlong ex parte boriali, et abuttant [*sic*] super viam Regiam ducentem de Bergh usque Ewelle versus occidentem et super Foreram Willelmi

---

One acre which Thomas Aylward holds, formerly Fitzneel. *John Iwardby.*

[*Page* 19.] Half an acre which William Bole holds of Cadde tenement. *John Tymbden, Marshall.*

Half an acre which John Bacheler holds, as by right of Isabel his wife, of Cadde tenement. *Hide.*

Half an acre which Laurence Codyngton holds of Hugh in the Lane's tenement.

One acre which William Chercheman holds of his own tenement.

Half an acre which William Chercheman holds of Quyntyn tenement.

One acre which John Strete holds of Hugh in the Lane's tenement.
Half an acre which John Strete holds.
Half an acre which John Strete holds of Cristianes tenement.
} *John Merston, knight.*

And the said furlong lies East and West between the furlong of Chylle on the south and the furlong called Nethresouthlong on the north, and it abuts on the king's high road leading from Bergh to Ewell towards the west, and on the headland of

Hayton, Schepherd, versus orientem. Summa acrarum in dicta Cultura [*blank*].

Forera inter Goldhord et Presteshull.

j acra quam tenet Willelmus Hayton, Schepherd, de tenemento Quyntyn. *Johannes Hayton.*

j acra quam tenet Willelmus Chercheman de tenemento suo.

iij dim^{a} acre silve vocate Presteshull appropriate Rectorie de Ewelle.

Et dicta Forera jacet South et North inter Estmarkeforlong ex parte orientali et Foreram de Goldehord ex parte occidentali et abuttat super Nethersouthlong versus boream et super F. [*blank*].

Supra Presteshull. Cultura supra Presteshull versus austrum.

Dim^{a} acra quam tenet Thomas Aylward quondam Fitzneel. *Johannes Ywardby.*

j acra quam tenet Johannes Herner in le Herne de tenemento Atte Hulle. *W. Marchall.*

j acra quam tenet Johannes Herner in le Herne de Botaylesfe de tenemento Petri Cole. *Will. Codyngton.*

William Hayton, Shepherd, towards the east. The sum of acres in the said culture [14].

The headland between Goldhord and Presteshull.

One acre which William Hayton, Shepherd, holds of Quyntyn's tenement. *John Hayton.*

One acre which William Chercheman holds of his own tenement.

Three and a half acres of wood called Presteshull, appropriated to the Rectory of Ewell.

And the said headland lies North and South between Eastmarkefurlong on the east and the headland of Goldhord on the west, and it abuts on Nethersouthlong towards the north, and on F.

Above* Presteshull. The culture above* Presteshull towards the south.

Half an acre which Thomas Aylward holds, formerly of Fitzneel. *John Ywardby.*

One acre which John Herner in the Herne holds of Atte Hulle tenement. *W. Marshall.*

One acre which John Herner in the Herne holds of Botayles fee of Peter Cole's tenement. *William Codyngton.*

* "Supra" may bear here and in following places the sense "beyond."

j acra quam tenet Johannes Strete de Botaylesfe. *Joh. Merston.*

j acra quam tenet Thomas Bacheler de tenemento Stete. *Tho. Domegode. Rumbold.*

j acra quam tenet Johannes Scot de [*blank*], *Will. Saunder.*

j acra et dim^{a} silve quas tenet Johannes Herner Atte welle de tenemento Stete. *Petrus Pattyn.*

j acra quam tenet Thomas Bacheler de tenemento Stete. *Rumbold.*

j acra et dim^{a} silve quas tenet Johannes Herner Attewelle de tenemento Stete. *Johannes Laugham.*

j acra quam tenet Ricardus Parker. } *Johannes Ywardby.*
j acra quam tenet Ricardus Parker. }

Et dictus forlongus jacet Est et West inter Presteshull ex parte boriali et Northmeseden ex parte australi. Et abuttat super Codyngtonfeld versus orientem et super terram Johannis Lanewelle que sunt forrere inter Forlongum de Chylle ex parte occidentali et Forlongum super Presteshull ex parte orientali versus occidentem. Summa acrarum in dicta cultura [*blank*].

ij acre silve quas tenet Johannes Lanewelle de tenemento Woward.

One acre which John Strete holds of Botayle's fee. *John Merston.*

One acre which Thomas Bacheler holds of Stete tenement. *Thomas Domegode, Rumbold.*

One acre which John Scot holds of . . . . *William Saunder.*

One acre and a half of wood which John Herner Attewelle holds of Stete tenement. *Peter Pattyn.*

One acre which Thomas Bacheler holds of Stete tenement. *Rumbold.*

One acre and a half of wood which John Herner Attewelle holds of Stete tenement. *John Laugham.*

One acre which Richard Parker holds. } *John Ywardby.*
One acre which Richard Parker holds. }

And the said furlong lies East and West between Presteshull on the north and Northmeseden on the south. And it abuts on Codyngtonfield towards the east and on the land of John Lanewelle (which are headlands between the furlong of Chylle on the west and the furlong above Presteshull on the east) towards the west. The sum of acres in the said culture [17].

Two acres of wood which John Lanewelle holds of Woward's tene-

Que sunt Forrere supradicti (*Thomas Holte, Aston*) [*page* 20] forlongi et jacent South et North inter Forlongum de Chylle ex parte occidentis et Forlongum super Presteshull ex parte orientis et abuttant super Meseden versus austrum et super [*blank*] versus boriam.

Northmeseden. Cultura vocata **Northmeseden.**

j acra quam tenet Thomas Aylward quondam Fitzneel. *Johannes Ywardby.*

j acra que est in manus Domini Prioris.
j acra que est in manus Domini Prioris.
j acra que est in manus Domini Prioris.

ij acre et dim[a] silve quas tenet Willelmus Provys de tenemento Blench. *Agnes Sayer.*

iij rode silve quas tenet Johannes Strete de tenemento Blench. *Johannes Merston, miles.*

ij acre silve quas tenet Johannes de Chynnore de tenemento Whytewell. *W. Marshall.*

j acra quam tenet Laurencius Codyngton de tenemento Constable.

---

ment, which are the headlands of the aforesaid (*Thomas Holte, Aston*) [*page* 20] furlong and lie South and North between the furlong of Chylle on the west and the furlong above Presteshull on the east, and abut on Meseden towards the south and on [*blank*] towards the north.

Northmeseden. The culture called **Northmeseden.**

One acre which Thomas Aylward holds, formerly Fitzneel. *John Ywardby.*

One acre which is in the hands of the lord Prior.
One acre which is in the hands of the lord Prior.
One acre which is in the hands of the lord Prior.

Two acres and a half of wood which William Provys holds of Blench tenement. *Agnes Sayer.*

Three roods of wood which John Strete holds of Blench tenement. *John Merston, knight.*

Two acres of wood which John de Chynnore holds of Whytewell tenement. *W. Marshall.*

One acre which Laurence Codyngton holds of Constable's tenement.

Di[a] acre quam tenet Johannes Herner Atte welle de tenemento Stete. *Johannes Cole.*

Di[a] acre quam tenet Johannes Tabard de tenemento Stete. *Laugham.*

j acra que est in manus Domini Prioris de tenemento Aylet. *Remanet.*

Et dictus forlongus jacet South et North inter Codyngtonfeld ex parte orientali et Higgeresbush ex parte occidentali. Et abuttat super forlongum supra Presteshull versus boriam et super Southmeseden versus austrum. Summa acrarum in dicta cultura [*blank*].

Southmeseden. Cultura vocata **Southmeseden.**

j acra quam tenet Johannes Javyn ut de jure Alicie uxoris sue de Botaylesfe.

j acra quam tenet Ricardus Parker. *Johannes Ywardby.*

Dim[a] acra quam tenet Willelmus Lofteman.

ij acre silve quas tenet Petrus Saleman de tenemento suo. *Agnes Sayer.*

Half an acre which John Herner Atte welle holds of Stete tenement. *John Cole.*

Half an acre which John Tabard holds of Stete tenement. *Laugham.*

One acre which is in the hands of the lord Prior of Aylet tenement. *It remains.**

And the said furlong lies South and North between Codyngtonfield on the east and Higgeresbush on the west. And it abuts on the furlong above Presteshull towards the north and on Southmesedon towards the south. The sum of acres in the said culture [11¾].

Southmeseden. The Culture called **Southmeseden.**

One acre which John Javyn holds, as by right of Alice his wife, of Botayles fee.

One acre which Richard Parker holds. *John Ywardby.*

Half an acre which William Lofteman holds.

Two acres of wood which Peter Saleman holds of his own tenement. *Agnes Sayer.*

* *i.e.*, it is still in the Prior's hands.

ij acre silve quas tenet Johannes Osemond de tenemento suo. *Johannes Norman.*

j acra que est in manus Domini Prioris.
j acra que est in manus Domini Prioris.
Dim[a] acra que est in manus domini Prioris. } *Remanet.*

Et dictus forlongus jacet South et North inter Codyngtonfeld ex parte orientali et forlongum de Stakeheld ex parte occidentali. Et abuttat super Northmeseden versus boriam et super terram domini Prioris Johannis Osemond et Fitzneel que sunt Forrere illius forlongi versus Austrum. Summa acrarum in dicta cultura [*blank*].

Ad australe caput dicti Forlongi que sunt Forrere.

j acra que est in manus Domini Prioris.
j acra que est in manus Domini Prioris.
Dim[a] acra que est in manus Domini Prioris. }

ij acre quas tenet Johannes Osemond de tenemento suo. *Johannes Norman.*

[*Page* 21.] Dimidia acra quam tenet Thomas Aylward quondam Fitzneel propinquius Ewelledowne. *Johannes Iwardby.*

Two acres of wood which John Osemond holds of his own tenement. *John Norman.*

One acre which is in the hands of the lord Prior.
One acre which is in the hands of the lord Prior.
Half an acre which is in the hands of the lord Prior. } *It remains.*

And the said furlong lies South and North between Codyngtonfield on the east and Stakeheld furlong on the west, and it abuts on Northmeseden towards the north and on the land of the lord Prior, John Osemond, and Fitzneel, which are the headlands of that furlong, towards the south. The sum of acres in the said culture [9].

At the southern head of the said furlong, which are the headlands.

One acre which is in the hands of the lord Prior.
One acre which is in the hands of the lord Prior.
Half an acre which is in the hands of the lord Prior. }

Two acres which John Osemond holds of his own tenement. *John Norman.*

[*Page* 21.] Half an acre which Thomas Aylward holds, formerly Fitzneel, near to Ewelledowne. *John Iwardby.*

Et dicta Forrera jacet Est et West inter Ewelledowne ex parte australi et Forlongum vocatum Southemeseden ex parte boriali. Et abuttat super Codyngtonfeld versus orientem et super le Stakeheld versus occidentem. Summa acrarum [*blank*].

Supra Ballardesputte. Cultura **supra Ballardesputte.**

j puteum vocatum Ballardesputte quem tenet Thomas Aylward quondam Fitzneel de tenemento Ballard.

Dim^a^ acra in puteo predicto quam tenet Willelmus Chercheman de tenemento [*blank*] ? Ballard.

Dim^a^ acra quam tenet Johannes Strete de tenemento Quintyn. *Jo. Merston, miles.*

j acra quam tenet Johannes Chynnore de tenemento Aylet. *W. Marshall.*

j acra quam tenet Johannes Strete. *Jo. Merston, miles.*

Dim^a^ acra quam tenet Johannes Javyn ut de jure Alicie uxoris sue.

j acra quam tenet Johannes Chynnore.

j acra quam tenet Ricardus Parker. *Jo. Ywardby.*

And the said headland lies East and West between Ewelledowne on the south and the furlong called Southmeseden on the north. And it abuts on Codyngtonfield towards the east and on the Stakeheld towards the west. The sum of acres [5].

Above Ballardsputte. The culture **above Ballardsputte.**

One pit called Ballardsputte which Thomas Aylward holds of Ballard's tenement, formerly of Fitzneel.

Half an acre in the aforesaid pit which William Chercheman holds of [?] Ballard's tenement.

Half an acre which John Strete holds of Quintyn tenement. *John Merston, knight.*

One acre which John Chynnore holds of Aylet tenement. *W. Marshall.*

One acre which John Strete holds. *John Merston, knight.*

Half an acre which John Javyn holds as by right of Alice his wife.

One acre which John Chynnore holds.

One acre which Richard Parker holds. *John Ywardby.*

j acra quam tenet Laurentius Codyngton quondam Schyrefeld. *W. Codyngton.*

Dim[a] acre quam tenet Ricardus Parker. *Jo. Ywardby.*

j roda quam tenet Johannes de Chynnore. *W. Marshall.*

Et dictus forlongus jacet South et North inter Ballardesputte ex parte occidentali et viam Regiam ducentem de Codyngton versus Ballardesputte ex parte orientali et abuttat super dictam viam versus austrum et super furlongum supra Dymeyesforhalue vocatum le Southulle versus boream. Summa acrarum in dicta cultura [*blank*].

Cultura inter viam ducentem de Codyngton usque Ballardesputte et Heremitagium de Ewelle.

j acra quam tenet Thomas Bacheler de Botaylesfe. *Petrus Patyn.*

j acra quam tenet Johannes Strete de tenemento Atte Hulle.

ij acre silve quas tenet Laurentius Codyngton quondam Schyrefeld. *W. Codyngton.*

j acra quam tenet Johannes Strete de tenemento Hugonis in le lane. *J. Merston, miles.*

One acre which Laurence Codyngton holds, formerly Schyrefeld. *W. Codyngton.*

Half an acre which Richard Parker holds. *John Ywardby.*

One rood which John de Chynnore holds. *W. Marshall.*

And the said furlong lies South and North between Ballardesputte on the west and the king's high road leading from Codyngton towards Ballardesputte on the east, and it abuts on the said road towards the south, and on the furlong above Dymeyesforhalve called the Southulle towards the north. The sum of acres in the said culture [7¼].

The culture between the road leading from Codyngton to Ballardsputte and the Hermitage of Ewelle.

One acre which Thomas Bacheler holds of Botayles fee. *Peter Patyn.*

One acre which John Strete holds of Atte Hulle tenement.

Two acres of wood which Laurence Codyngton holds, formerly Schyrefeld. *W. Codyngton.*

One acre which John Strete holds of Hugh in the lane's tenement. *John Merston, knight.*

Dim[a] acre quam tenet Johannes Hernere in le Herne de tenemento Stonylde. *Willelmus Marshall.*

j acra quam tenet Laurencius Codyngton quondam Schyrefeld. *W. Codyngton.*

j acra quam tenet Laurentius Codyngton quondam Schyrefeld.

Dim[a] acre quam tenet Laurentius Codyngton quondam Schyrefeld propinquius le Portwey.

Et dictus forlongus jacet Est et West inter viam regiam supradictam ducentem de Codyngton usque Ballardesputte ex parte australi et le Portweye ducentem de Codyngton usque Leddred ex parte boreali. Et abuttat super dictam viam ducentem usque Ballardesputte versus orientem et super furlongum supra Dymeysforhalue versus occidentem. Summa [*blank*].

In boriali parte dicte vie vocate le Portweye ducentis de Codyngton usque Ewelle sunt iiij acre silve que crescunt cum Firs quas tenet Rector de Ewelle appropriatas ecclesie sue.

[*Page* 22.] Propinquius magne vie regie ducente de Codyngton usque Ewelle vocate le Estrete Forrera inter forlongum de Butine et forlongum supra Dymeyesforhalue vocatum le

---

Half an acre which John Herner in the Herne holds of Stonylde tenement. *William Marshall.*

One acre which Laurence Codyngton holds, formerly Schyrefeld. *W. Codyngton.*

One acre which Laurence Codyngton holds, formerly Schyrefeld.

Half an acre which Laurence Codyngton holds, formerly Schyrefeld, near the Portwey.

And the said furlong lies East and West between the king's high way aforesaid leading from Codyngton to Ballardsputte on the south and the Portweye leading from Codyngton to Leatherhead on the north. And it abuts on the said road leading to Ballardsputte towards the east and on the furlong above Dymeysforhalve towards the west. The sum [of acres, 8].

On the northern side of the said road called the Portweye leading from Codyngton to Ewelle are four acres of wood which are grown with firs, which the Rector of Ewelle holds, appropriated to his church.

[*Page* 22.] Near to the great king's high road leading from Codyngton to Ewelle called the East street [in a] Headland between Butine furlong and the furlong above Dymeyesfor-

Southulle j acra et dim[a] silve quas tenet Laurentius de Codyngton de tenemento Constable vocato Dymeyesforhalue. Et jacet South et North inter Forlongum de Butine ex parte occidentali et forlongum supra Dymeyesforhalue vocatum Southulle ex parte orientali. Et abuttat super Ballardesputte versus austrum et super le Butine versus Boream. *Will. Codyngton.*

Southille. Cultura supra Dymeyesforhalue vocata le **Southulle.**

j acra quam tenet Johannes Javyn ut de jure Alicie uxoris sue.

j acra que est in manus Domini Prioris. } *Remanet.*
j acra que est in manus Domini Prioris. }

Dimidia acra quam tenet Johannes Strete de Botaylesfe. *Jo. Merston, miles.*

j acra quam tenet Johannes Herner Atte Welle de tenemento Stete. *Jo. Waleys, Haccher, modo Laugham.*

Dimidia acra quam tenet Johannes Carpenter de tenemento Blench. *Ricardus Hoke.*

Dim. acra quam tenet Johannes Osemond de tenemento Blench. *Johannes Norman.*

---

halve called le Southulle [are] one acre and a half of wood which Laurence de Codyngton holds of Constable's tenement called Dymeyesforhalve. And it lies South and North between the furlong of Butine on the west and the furlong above Dymeyesforhalve called Southulle on the east. And it abuts on Ballardsputte towards the south, and on the Butine towards the north. *William Codyngton.*

Southille. The culture above Dymeyesforhalve called the **Southulle.**

One acre which John Javyn holds as by right of Alice his wife.

One acre which is in the hands of the lord Prior. } *It remains.*
One acre which is in the hands of the lord Prior. }

Half an acre which John Strete holds of Botayles fee. *John Merston, knight.*

One acre which John Herner Atte Welle holds of Stete tenement. *John Waleys, Haccher, now Laugham.*

Half an acre which John Carpenter holds of Blench tenement. *Richard Hoke.*

Half an acre which John Osemond holds of Blench tenement. *John Norman.*

j acra que est in manus Domini Prioris. *Remanet.*

j acra quam tenet Petrus Saleman de tenemento suo. *Agnes Sayer, Hille.*

j acra quam tenet Johannes Osemond de tenemento suo. *Jo. Norman.*

v acre silve que sunt in manus Domini Prioris propinquius le Estrete. *Remanet.*

Et dictus forlongus jacet Est et West inter forlongum supra Ballardesputte ex parte australi et viam Regiam ducentem de Codyngton usque Ewelle ex parte boreali et abuttant [*sic*] super Forlongum quod est supra Heremitagium versus orientem et supra le Butine versus occidentem. Summa acrarum in dicta cultura [*blank*].

Taylesheld. Forrere subtus **Taylesheldc.**

Dim. acra quam tenet Johannes Javyn ut de jure Alicie uxoris sue de Botaylesfe de tenemento Whytes.

Dim. acra quam tenet Johannes Hegger de Botaylesfe de tenemento Constables. *Tho. Yous.*

One acre which is in the hands of the lord Prior. *It remains.*

One acre which Peter Saleman holds of his own tenement. *Agnes Sayer, Hille.*

One acre which John Osemond holds of his own tenement. *John Norman.*

Five acres of wood which are in the hands of the lord Prior, near to the East Street. *It remains.*

And the said furlong lies East and West between the furlong above Ballardsputte on the south and the king's high road leading from Codyngton to Ewelle on the north, and abuts on the furlong which is above the Hermitage towards the east, and above the Butine towards the west. The sum of the acres in the said culture [13½].

Taylesheld. The headlands under **Taylesheldc.**

Half an acre which John Javyn holds, as by right of Alice his wife, of Botayles fee, of Whytes tenement.

Half an acre which John Hegger holds of Botayles fee of Constable's tenement. *Thomas Yous.*

j acra quam tenet Johannes Kyppyng de Mordonsfe propinquius Taylesheldecrofte. *Tho. Yous.*

Et dicta Forera jacet South et North inter Forlongum inter Heveresouthegardyn et le Portweye ex parte orientali et Taylesheldecroft ex parte occidentali, et abuttat super tenementa versus boream et super viam Regiam ducentem de Ewelle usque Ebesham versus austrum. Summa acrarum [*blank*].

Taylesheldecrofte continet in clauso in toto j acram quam tenet Johannes Strete de Botaylesfe jacentem South et North inter terram Johannis Kyppyng ex parte orientali. Et [*sic*] forlongum vocatum Erthburie ex parte occidentali. Et abuttat super toftum Alicie Horton versus Boream et super viam Regiam ducentem de Ewelle usque Ebesham versus Austrum. *Johannes Merston.*

Cultura vocata **Taylesheldc.**

[*Page* 23.] j acra quam tenet Johannes Kyppyng de Waletonsfe. *Agnes Sayer.*

Dim[a] acra quam tenet Johannes Chynnore de tenemento Carterys. *Willelmus Marshall.*

One acre which John Kyppyng holds of Mordons fee, near to Taylesheldecrofte. *Thomas Yous.*

And the said headland lies South and North between the furlong between Heveresouthegardyn and the Portweye on the east and Taylesheldecroft on the west. And it abuts on the tenements towards the north and on the king's high road leading from Ewelle to Epsom towards the south. The sum of the acres [2].

Taylesheldecroft contains in a close altogether one acre which John Strete holds of Botayles fee lying South and North between the land of John Kyppyng on the south-east and the furlong called Erthburie on the west. And it abuts on the toft of Alice Horton towards the north, and the king's high road leading from Ewelle to Epsom towards the south. *John Merston.*

The culture called **Taylesheldc.**

[*Page* 23.] One acre which John Kyppyng holds of Waletons fee. *Agnes Sayer.*

Half an acre which John Chynnore holds of Carterys' tenement. *William Marshall.*

j acra quam tenet Johannes Strete de Botaylesfe. *Agnes Sayer.*
j acra quam tenet Laurentius Codyngton de Mordonsfe. } *Willelmus Codyngton.*
j acra quam tenet Laurentius Codyngton de Mordonsfe.
Dim^a acra quam tenet Henricus Horton. *Alicia Jevyn.*
Dim^a acra quam tenet Johanna Ingerham. *Johannes Aggelond, sen., Cole, sen.*
j acra quam tenet Thomas Bacheler de tenemento Stete propinquius le Portweye. *Th. Domegode, Rumbold.*
Et dictus forlongus jacet Est et West inter Taylesheldecrofte ex parte boriali et le Portweye ex parte australi et abuttat super viam Regiam ducentem de Tayleshelde usque Ebesham versus occidentem et super Forlongum quod est inter Portweye et Heueresouthesgardyn versus orientem. Summa acrarum in dicta cultura [*blank*].

Woghforlong. Cultura vocata **Woghforlong.**
iij rode quas tenet Henricus Horton. *Alicia Jevyn.*
iij rode quas tenet Johannes Strete. *Joh. Merston, miles.*

One acre which John Strete holds of Botayles fee. *Agnes Sayer.*
One acre which Laurence Codyngton holds of Mordons fee. } *William Codyngton.*
One acre which Laurence Codyngton holds of Mordons fee.
Half an acre which Henry Horton holds. *Alice Jevyn.*
Half an acre which Joan Ingerham holds. *John Aggelond, sen., Cole, sen.*
One acre which Thomas Bacheler holds of Stete tenement, near to the Portweye. *Thomas Domegode, Rumbold.*
And the said furlong lies East and West between Taylesheldecrofte on the north and the Portweye on the south, and it abuts on the king's high road leading from Tayleshelde to Epsom towards the west, and on the furlong which is between Portweye and Heveresouthesgardyn towards the east. The sum of the acres in the said culture [$6\frac{1}{2}$].

Woghfurlong. The culture called **Woghfurlong.**
Three roods which Henry Horton holds. *Alice Jevyn.*
Three roods which John Strete holds. *John Merston, knight.*

j acra et dim^{a} quam tenet Johannes Hayton de tenemento [*blank*].
Dim^{a} acra quam tenet Johannes Hegger. *Ed'us Hermode, Arnold, modo Roberti Roggers.*
j acra quam tenet Juliana Cole de tenemento Codyn. *Willelmus Codyngton in escambio modo Roberti Roggers.*
j acra quam tenet Laurentius Codyngton. *Johannes Cole in escambio ut Anna Ovynden.*
ij acre silve quas tenet Thomas Hayton. *Agnes Sayer.*
Dim^{a} acra quam tenet Willelmus Saleman de Waletonsfe. *Isabella North, Chaplet.*
Dim^{a} acra quam tenet Johannes Carpenter. *Ric. Hoke.*
ij acre silve quas tenet Thomas Hayton. *Agnes Sayer.*
j acra quam tenet Johannes Strete de tenemento Saleman in le west. *Joh. Merston, miles.*
Dim^{a} acra quam tenet Henricus Horton. *Willelmus Marshall.*
Dim^{a} acra quam tenet Gilbertus Bryt. *Alicia Jevyn, J. C.* [*?*].
j acra quam tenet Johannes Kyppyng. *Agnes Sayer.*
Dim^{a} acra quam tenet Johannes Bacheler de Fitzneel.
ij acre silve quas tenet Thomas Hayton. *Agnes Sayer.*

One acre and a half which John Hayton holds of [*blank*] tenement.
Half an acre which John Hegger holds. *Edward Hermode, Arnold, now of Robert Roggers.*
One acre which Juliana Cole holds of Codyngton's tenement. *William Codyngton in exchange, now of Robert Roggers.*
One acre which Laurence Codyngton holds. *John Cole in exchange as* [*?*] *Ann Ovynden.*
Two acres of wood which Thomas Hayton holds. *Agnes Sayer.*
Half an acre which William Saleman holds of Waletons fee. *Isabel North, Chaplet.*
Half an acre which John Carpenter holds. *Richard Hoke.*
Two acres of wood which Thomas Hayton holds. *Agnes Sayer.*
One acre which John Strete holds of Saleman's in the west tenement. *John Merston, knight.*
Half an acre which Henry Horton holds. *William Marshall.*
Half an acre which Gilbert Bryt holds. *Alice Jevyn, J. C.* [*? John Cole*].
One acre which John Kyppyng holds. *Agnes Sayer.*
Half an acre which John Bacheler holds of Fitzneel.
Two acres of wood which Thomas Hayton holds. *Agnes Sayer.*

Dim[a] acra quam tenet Thomas Joynor. *Tho. Aggelond.*
j acra quam tenet Johannes Provys de Ebesham. *Hardvene.*
Dim[a] acra quam tenet Johannes Javyn ut de jure Alicie uxoris sue de tenemento Quyntyn. *Grace.*
Dim[a] acra quam tenet Ricardus Parker. *Joh. Ywardby.*
Dim[a] acra quam tenet Laurentius Codyngton. *W. Codyngton modo Roberti Roggers.*
Dim[a] acra quam tenet Willelmus Saleman de Waletonfe.. *Isabella North, Chaplet.*
[*Page* 24.] Dim[a] acra quam tenet Johannes Kyllyng de tenemento Stonhard. *Johannes Ovyngton.*
Dim[a] acra quam tenet Juliana Cole de tenemento Playtere. *Jo. Cole, Ovyngton.*
Dim[a] acra quam tenet Petrus Brownyng. *Joh. Brownyng.*
j acra quam tenet Laurentius Codyngton. *W. Codyngton modo Roberti Roggers.*
j acra quam tenet Thomas Aylward quondam Fitzneel.
j acra quam tenet Thomas Aylward quondam Fitzneel.
Dim[a] acra quam tenet Thomas Aylward quondam Fitzneel.
} *Joh. Ywardby.*

Half an acre which Thomas Joynor holds. *Thomas Aggelond.*
One acre which John Provys of Epsom holds. *Hardvene.*
Half an acre which John Javyn holds, as by right of Alice his wife, of Quyntyn's tenement. *Grace.*
Half an acre which Richard Parker holds. *John Ywardby.*
Half an acre which Laurence Codyngton holds. *William Codyngton, now of Robert Roggers.*
Half an acre which William Saleman holds of Waletons fee. *Isabel North, Chaplet.*
[*Page* 24.] Half an acre which John Kyllyng holds of Stonhard tenement. *John Ovyngton.*
Half an acre which Juliana Cole holds of Playtere tenement. *John Cole, Ovyngton.*
Half an acre which Peter Brownyng holds. *John Brownyng.*
One acre which Laurence Codyngton holds. *William Codyngton, now of Robert Roggers.*
One acre which Thomas Aylward holds, formerly Fitzneel.
One acre which Thomas Aylward holds, formerly Fitzneel.
Half an acre which Thomas Aylward holds, formerly Fitzneel.
} *John Ywardby.*

j acra quam tenet Laurentius Codyngton. *W. Codyngton modo Roberti Roggers.*

Dim[a] acra quam tenet Gilbertus Bryt de tenemento Cristian. *Johannes Cole, sen.*

j acra et dim. silve quas tenet Rogerus March de tenemento Heueresouth. *Will. Marshall.*

j acra quam tenet Thomas Bacheler de tenemento Stete. *Juliana Seke.*

Dim[a] acra quam tenet Johannes Osemond. *Johannes Norman.*

Dim[a] acra quam tenet Johannes Honte. *Willelmus Burton de Codyngton.*

j acra quam tenet Gilbertus Bryt de tenemento Cristian. *Johannes Cole, sen.*

j acra quam tenet Johannes Kyppyng de Mordonsfe. *Agnes Sayer.*

Dim[a] acra quam tenet Thomas Bacheler. *Petrus Patyn.*

j acra et dim[a] silve quas tenet Thomas Aylward quondam Fitzneel. *Joh. Ywardby.*

Dim[a] acra quam tenet Johannes Stoute de Ebesham. *Rogerus Martyn.*

One acre which Laurence Codyngton holds. *W. Codyngton, now of Robert Roggers.*

Half an acre which Gilbert Bryt holds of Cristians tenement. *John Cole, sen.*

One acre and a half of wood which Roger Marsh holds of Heveresouth tenement. *William Marshall.*

One acre which Thomas Bacheler holds of Stete tenement *Juliana Seke.*

Half an acre which John Osemond holds. *John Norman.*

Half an acre which John Honte holds. *William Burton of Codyngton.*

One acre which Gilbert Bryt holds of Cristians tenement. *John Cole, sen.*

One acre which John Kyppyng holds of Mordons fee. *Agnes Sayer.*

Half an acre which Thomas Bacheler holds. *Peter Patyn.*

One acre and a half of wood which Thomas Aylward holds, formerly Fitzneel. *John Ywardby.*

Half an acre which John Stoute of Epsom holds. *Roger Martyn.*

Dim[a] acra quam tenet Willelmus Saleman de Waletonsfe. *Ed'us Hermode modo Roggers.*

j acra quam tenet Laurentius Codyngton de tenemento Alexandri Whyte. *W. Codyngton.*

Dim[a] acra quam tenet Johannes Lanewelle de Fitzneel. *Johan. Hayton.*

j acra quam tenet Johannes Strete. *J. Merston, miles.*

j acra quam tenet Thomas Hayton. *Agnes Sayer.*

Dim[a] acra quam tenet Johannes Javyn ut de jure Alicie uxoris sue. *J. C.*

Dim[a] acra quam tenet Gilbertus Bryte de tenemento Moleseye. *Joh. Goldwyr.*

j acra quam tenet Johannes Provys de Ebesham. *Hardvene.*

Dim[a] acra quam tenet Thomas Bacheler de tenemento Stete. *Tho. Domegode, Rumbold.*

Dim[a] acra quam tenet Johannes Herner Atte welle de tenemento Stete. *Johannes Aggelond, sen., Hardvene.*

Dim[a] acra quam tenet Thomas Aylward quondam Fitzneel. *W. Marshall.*

j acra quam tenet Willelmus Chercheman.

Half an acre which William Saleman holds of Waletons fee. *Edward Hermode, now Roggers.*

One acre which Laurence Codyngton holds of Alexander Whyte's tenement. *W. Codyngton.*

Half an acre which John Lanewelle holds of Fitzneel. *John Hayton.*

One acre which John Strete holds. *John Merston, knight.*

One acre which Thomas Hayton holds. *Agnes Sayer.*

Half an acre which John Javyn holds as by the right of Alice his wife. *J. C.*

Half an acre which Gilbert Bryte holds of Moleseye tenement. *John Goldwyr.*

One acre which John Provys of Epsom holds. *Hardvene.*

Half an acre which Thomas Bacheler holds of Stete tenement. *Thomas Domegode, Rumbold.*

Half an acre which John Herner Atte welle holds of Stete tenement. *John Aggelond, sen., Hardvene.*

Half an acre which Thomas Aylward holds, formerly Fitzneel. *W. Marshall.*

Half an acre which William Chercheman holds.

Dim[a] acra quam tenet Stephanus Goldwyr de tenemento Carterys. *Joh. Goldwyr.*

Dim[a] acra quam tenet Johannes Tabard de tenemento Stete. *Joh. Merston.*

Dim[a] acra quam tenet Laurentius Codyngton. *Will. Codyngton.*

Dim[a] acra que est in manus domini Prioris de tenemento Fabri. *Joh. Brownyng, Hardvene.*

j acra quam tenet Laurentius Codyngton. *Willelmus Codyngton.*

j acra et dim[a] silve quas tenet Henricus Horton. *Alicia Javyn, Grace.*

[*Page* 25.] j acra quam tenet Gilbertus Bryt de Botaylesfe. *Juliana Seke.*

j acra quam tenet Johannes Herner Atte welle de tenemento Stete. *Joh. Laugham.*

j acra quam tenet Willelmus Hayton, Schepherd, de Botaylesfe. *Agn. Sayer.*

j acra quam tenet Laurentius Codyngton. *Willelmus Codyngton.*

Dim[a] acra quam tenet Johannes Javyn. *Willelmus Marshall.*

Half an acre which Stephen Goldwyr holds of Carter's tenement. *John Goldwyr.*

Half an acre which John Tabard holds of Stete tenement. *John Merston.*

Half an acre which Laurence Codyngton holds. *William Codyngton.*

Half an acre, which is in the hands of the lord Prior, of Smith's tenement. *John Brownyng, Hardvene.*

One acre which Laurence Codyngton holds. *William Codyngton.*

One acre and a half of wood which Henry Horton holds. *Alice Javyn, Grace.*

[*Page* 25.] One acre which Gilbert Bryt holds of Botayles fee. *Juliana Seke.*

One acre which John Herner Atte welle holds of Stete tenement. *John Laugham.*

One acre which William Hayton, Schepherd, holds of Botayles fee. *Agnes Sayer.*

One acre which Laurence Codyngton holds. *William Codyngton.*

Half an acre which John Javyn holds. *William Marshall.*

Dim[a] acra quam tenet Gilbertus Bryt quondam Reginaldi le Tayl[or]. *Johannes Cole, sen.*

Dim[a] acra quam tenet Thomas Aylward quondam Fitzneel. *Jo. Ywardby.*

Dim[a] acra quam tenet Thomas Wagmore de tenemento Stonhard. *Juliana Seke.*

Dim[a] acra quam tenet Johannes Herner Atte welle de tenemento Stete. *Jo. Aggelond atte Churchstile.*

Et dictus forlongus jacet Est et West inter le Porteweye ex parte boriali et Netherdon forlong ex parte australi et abuttat super Westmarkeforlong versus occidentem et super Schortforlong versus orientem. Summa acrarum in dicta cultura [*blank*].

Cultura vocata **Schortforlong.**

Dim[a] acra quam tenet Willelmus Saleman de Waletonsfe. *Isabella North.*

Dim[a] acra quam tenet Willelmus Chercheman de Fitzneel.

j acra quam tenet Johannes Hayton.

j acra quam tenet Laurentius Codyngton de tenemento Austynis. *Willelmus Codyngton.*

Half an acre which Gilbert Bryt holds, formerly of Reginald the Taylor. *John Cole, sen.*

Half an acre which Thomas Aylward holds, formerly Fitzneel. *John Ywardby.*

Half an acre which Thomas Wagmore holds of Stonhard tenement. *Juliana Seke.*

Half an acre which John Herner Atte welle holds of Stete tenement. *John Aggelond atte Churchstile.*

And the said furlong lies East and West between the Portweye on the north and Netherdon furlong on the south, and it abuts on Westmarkefurlong towards the west, and on Shortfurlong towards the east. The sum of the acres in the said furlong [50].

The culture called **Shortfurlong.**

Half an acre which William Saleman holds of Waletons fee. *Isabel North.*

Half an acre which William Chercheman holds of Fitzneel.

One acre which John Hayton holds.

One acre which Laurence Codyngton holds of Austyne's tenement. *William Codyngton.*

Dim[a] acra quam tenet Thomas Aylward quondam Fitzneel. *J. Ywardby.*

Dim[a] acra quam tenet Thomas Joynor de tenemento Brugger. *Stephanus Aglond, Merston.*

j acra quam tenet Laurentius Codyngton. *Willelmus Codyngton.*

Dim[a] acra quam tenet Johannes Herner Atte welle de tenemento Stete. *Johe. Laugham.*

Dim[a] acra quam tenet Thomas Bacheler de tenemento Stete. *Petrus Patyn.*

j acra quam tenet Laurentius Codyngton de tenemento Alexandri Whyte. *W. Codyngton.*

Dim[a] acra quam tenet Thomas Aylward quondam Fitzneel. *Joh. Ywardby.*

j acra et j roda quas tenet Ricardus Parker de Botaylesfe.

Dim[a] acra quam tenet Willelmus Saleman de Priore. *Isabella North.*

Dim[a] acra quam tenet Gilbertus Bryt de Botaylesfe. *Alicia Javyn, J. C.*

Half an acre which Thomas Aylward holds, formerly Fitzneel. *J. Ywardby.*

Half an acre which Thomas Joynor holds of Brugger tenement. *Stephen Aglond, Merston.*

One acre which Laurence Codyngton holds. *William Codyngton.*

Half an acre which John Herner Atte welle holds of Stete tenement. *John Laugham.*

Half an acre which Thomas Bacheler holds of Stete tenement. *Peter Patyn.*

One acre which Laurence Codyngton holds of Alexander Whyte's tenement. *W. Codyngton.*

Half an acre which Thomas Aylward holds, formerly Fitzneel. *John Ywardby.*

One acre and one rood which Richard Parker holds of Botayles fee.

Half an acre which William Saleman holds from the Prior. *Isabel North.*

Half an acre which Gilbert Bryt holds of Botayles fee. *Alice Javyn, J. C.*

j acra quam tenet Laurentius Codyngton de Mordonsfe.
j acra quam tenet Laurentius Codyngton de Mordonsfe. } *W. Codyngton.*
Dim[a] acra quam tenet Laurentius Codyngton de Mordonsfe.
j acra et dim[a] silve quas tenet Ricardus Parker. *Johannes Ywardby.*
Dim[a] acra quam tenet Johanna Ingerham de tenemento Ricardi Cadde. *Jo. Yard, Marshall.*
Dim[a] acra quam tenet Jacobus Banstede de Fitzneel. *Jo. Ywardby.*
Dim[a] acra quam tenet Johannes Herner Atte welle de tenemento Stete. *Johannes Laugham.*
Dim[a] acra quam tenet Johannes Bacheler ut de jure Isabelle uxoris sue de Fitzneel. *Rumbold.*
Dim[a] acra quam tenet Willelmus Mesy et Juliana uxor de tenemento Sidwyn quondam Johannis Provys. } *Agnes Sayer.*
Dim[a] acra quam tenet Johannes Kyppyng de Priore.
[*Page* 26.] j acra quam tenet Johannes Kyppyng de Mordonsfe. *Agnes Sayer.*

One acre which Laurence Codyngton holds of Mordons fee.
One acre which Laurence Codyngton holds of Mordons fee. } *W. Codyngton.*
Half an acre which Laurence Codyngton holds of Mordons fee.
One acre and a half of wood which Richard Parker holds. *John Ywardby.*
Half an acre which Joan Ingerham holds of Richard Cadde's tenement. *John Yard, Marshall.*
Half an acre which James Banstede holds of Fitzneel. *John Ywardby.*
Half an acre which John Herner Atte welle holds of Stete tenement. *John Laugham.*
Half an acre which John Bacheler holds, as by right of Isabel his wife, of Fitzneel. *Rumbold.*
Half an acre which William Mesy and Juliana his wife hold of Sidwyn tenement, formerly of John Provys. } *Agnes Sayer.*
Half an acre which John Kyppyng holds from the Prior.
[*Page* 26.] One acre which John Kyppyng holds of Mordons fee. *Agnes Sayer.*

Dim[a] acra quam tenet Petrus Brownyng. *Joh. Brownyng.*
j acra quam tenet Thomas Hayton. *Agnes Sayer.*
j acra quam tenet Johannes Herner in le Herne de Botaylesfe. *W. Codyngton.*
j acra quam tenet Johannes Strete. *Joh. Merston.*
j acra quam tenet Willelmus Chercheman de Botaylesfe. *Will[us] Bisse, Merston.*
Dim[a] acra quam tenet Johannes Strete. *Joh. Merston.*
Dim[a] acra quam tenet Thomas Bacheler de tenemento Stete. *Tho. Domegode, Rumbold.*
j acra quam tenet Johannes Stete. *Joh. Merston.*
j acra quam tenet Johannes Honte. *Willelmus Burton.*
Et dictus forlongus jacet Est et West inter terram Johannis Strete ex parte boriali et Netherdonforlong ex parte australi. Et abuttat super Longforlong versus orientem et super Woghforlong versus occidentem. Summa acrarum in dicta cultura [*blank*].

Valeweyesbutts. Cultura vocata **Valeweyesbuttes.**

j acra quam tenet Johannes Provys de Ebesham. *Hardvene.*
Dim[a] acra quam tenet Ricardus Parker. *Johannes Ywardby.*

Half an acre which Peter Brownyng holds. *John Brownyng.*
One acre which Thomas Hayton holds. *Agnes Sayer.*
One acre which John Herner in the Herne holds of Botayles fee. *W. Codyngton.*
One acre which John Strete holds. *John Merston.*
One acre which William Chercheman holds of Botayles fee. *William Bisse, Merston.*
Half an acre which John Strete holds. *John Merston.*
Half an acre which Thomas Bacheler holds of Stete tenement. *Thomas Domegode, Rumbold.*
One acre which John Stete holds. *John Merston.*
One acre which John Honte holds. *William Burton.*
And the said furlong lies East and West between the land of John Strete on the north and Netherdon furlong on the south. And it abuts on Long furlong towards the east, and on Woghfurlong towards the west. The sum of the acres in the said culture [24½].

Valeweyesbutts. The culture called **Valeweyesbuttes.**

One acre which John Provys of Epsom holds. *Hardvene.*
Half an acre which Richard Parker holds. *John Ywardby.*

Dim[a] acra quam tenet Willelmus Bole de tenemento Ricardi Cadde. *Joh. Tymbden, Mershall.*

Dim[a] acra quam tenet Thomas Bacheler. *Petrus Patyn.*

Dim[a] acra quam tenet Gilbertus Bryt de tenemento Aleman. *Alicia Javyn.*

Dim[a] acra quam tenet Gilbertus Bryt de Botaylesfe. *Thomas Yous, Merston.*

Et dictus forlongus jacet Southe et Northe inter Longforlong ex parte orientali et Netherdonforlong ex parte occidentali et abuttat super viam que ducit de Ewelle versus Waulton super montem versus austrum et super Schortforlong versus boream. Summa acrarum [*blank*].

Netherdonforlong. Cultura vocata **Netherdon forlong.**

Dim[a] acra quam tenet Thomas Aylward quondam Fitzneel. *Willelmus Marshall.*

Dim[a] acra quam tenet Johannes Cosyn de tenemento Heuerenorth. *Agnes Sawyer* [*sic*].

Dim[a] acra quam tenet Ricardus Parker de tenemento Heueresouth. *Johannes Ywardby.*

Half an acre which William Bole holds of Richard Cadde's tenement. *John Tymbden, Mershall.*

Half an acre which Thomas Bacheler holds. *Peter Patyn.*

Half an acre which Gilbert Bryt holds of Aleman's tenement. *Alice Javyn.*

Half an acre which Gilbert Bryt holds of Botayles fee. *Thomas Yous, Merston.*

And the said furlong lies South and North between Longfurlong on the east and Netherdon furlong on the west, and abuts on the road which leads from Ewelle towards Walton on the hill towards the south, and on Shortfurlong towards the north. The sum of the acres [$3\frac{1}{2}$].

The culture called **Netherdon furlong.**

Half an acre which Thomas Aylward holds, formerly Fitzneel. *William Marshall.*

Half an acre which John Cosyn holds of Heverenorth tenement. *Agnes Sawyer.*

Half an acre which Richard Parker holds of Heveresouth tenement. *John Ywardby.*

Dim[a] acra quam tenet Johannes Javyn ut de jure Alicie uxoris sue.

Dim[a] acra quam tenet Johannes Chynnore de tenemento Carterys. *W. Marshall.*

Dim[a] acra quam tenet Johannes Bacheler ut de jure Isabelle uxoris sue de F. [?].

j acra quam tenet Laurentius Codyngton de tenemento Alexandri Whyte. *W. Codyngton.*

j acra quam tenet Johannes Provys de Ebesham. } *Hardvene.*
j acra quam tenet Johannes Provys de Ebesham. }

Dim[a] acra quam tenet Henricus Horton. *Alicia Javyn.*

Dim[a] acra quam tenet Johannes Javyn ut de jure Alicie uxoris sue de tenemento Quyntyn. *W. Marshall.*

j acra quam tenet Johannes Kyppyng de Mordonsfe. *Agnes Sayer.*

[*Page* 27.] Dim[a] acra quam tenet Thomas Bacheler de tenemento Stete. *Thomas Domegode, Rumbold.*

j acra et dim. silve quas tenet Johannes Kyppyng de Mordonsfe. *Agnes Sayer.*

j acra quam tenet Johannes Herner Atte Welle de tenemento Stete. *Johannes Laugham.*

Half an acre which John Javyn holds as by right of Alice his wife.

Half an acre which John Chynnore holds of Carterys' tenement. *W. Marshall.*

Half an acre which John Bacheler holds, as by right of Isabel his wife, of F. [? Fitzneel].

One acre which Laurence Codyngton holds of Alexander Whyte's tenement. *W. Codyngton.*

One acre which John Provys of Epsom holds. } *Hardvene.*
One acre which John Provys of Epsom holds. }

Half an acre which Henry Horton holds. *Alice Javyn.*

Half an acre which John Javyn holds, as by right of Alice his wife, of Quyntyn tenement. *W. Marshall.*

One acre which John Kyppyng holds of Mordons fee. *Agnes Sayer.*

[*Page* 27.] Half an acre which Thomas Bacheler holds of Stete tenement. *Thomas Domegode, Rumbold.*

One acre and a half of wood which John Kyppyng holds of Mordons fee. *Agnes Sayer.*

One acre which John Herner Atte Welle holds of Stete tenement. *John Laugham.*

Dim[a] acra quam tenet Johannes de Chynnore de tenemento Stonhard. *Willelmus Marshall.*

Dim[a] acra quam tenet Thomas Wagmore de tenemento Stonyld. *Juliana Seke.*

j acra quam tenet Johannes Provys de Ebesham. *Hardvene.*

j acra quam tenet Laurentius Codyngton. *Willelmus Codyngton.*

Et dictus forlongus jacet Southe et Northe inter Haleweyesbuttes ex parte orientali et forlongum de Netherhese ex parte occidentali. Et abuttant [*sic*] super Schortforlong versus boream et super [*blank*].

Cultura vocata **Netherhese.** **Netherhese.**

Dim[a] acra quam tenet Johannes Cosyn de tenemento Stonhard. *Agnes Wardale, Hurrok.*

Dim[a] acra quam tenet Ricardus Parker. *Johannes Ywardby.*

Dim[a] acra quam tenet Johannes Strete de tenemento Ricardi Cadde. *Johannes Merston, miles.*

j acra quam tenet Thomas Aylward quondam Fitzneel. *Willelmus Marshall.*

j acra quam tenet Laurentius Codyngton. *Willelmus Codyngton.*

Half an acre which John de Chynnore holds of Stonhard tenement. *William Marshall.*

Half an acre which Thomas Wagmore holds of Stonyld tenement. *Juliana Seke.*

One acre which John Provys of Epsom holds. *Hardvene.*

One acre which Laurence Codyngton holds. *William Codyngton.*

And the said furlong lies South and North between Haleweyesbuttes on the east and the furlong of Netherhese on the west, and abuts on Shortfurlong towards the north and on [*blank*]. [The sum of the acres, 14.]

The culture called **Netherhese.** **Netherhese.**

Half an acre which John Cosyn holds of Stonhard tenement. *Agnes Wardale, Hurrok.*

Half an acre which Richard Parker holds. *John Ywardby.*

Half an acre which John Strete holds of Richard Cadde's tenement. *John Merston, knight.*

One acre which Thomas Aylward holds, formerly Fitzneel. *William Marshall.*

One acre which Laurence Codyngton holds. *William Codyngton.*

Dim[a] acra quam tenet Gilbertus Bryt de Botaylesfe. *Johannes Goldwyre.*

Dim[a] acra quam tenet Henricus Horton. *Alicia Javyn, Grace.*

j acra et dim. quam tenet Johannes Javyn. *Willelmus Marshall.*

iij acre silve quas tenet Johannes Cosyn de tenemento Heuerenorth. *Agnes Sayer, Saunder.*

j acra et dim. silve quas tenet Thomas Aylward quondam Fitzneel. *Johannes Ywardby.*

Dim[a] acra quam tenet Johannes Bacheler ut de jure Joanne uxoris sue de tenemento Ricardi Cadde propinquius sepi apud le Whyteput. *Rumbold.*

Et dict. forlong jacet [*blank*] inter [*blank*] ex parte [*blank*] et [*blank*] ex parte [*blank*]. Et abuttat super [*blank*] versus [*blank*] et super [*blank*] versus [*blank*].

Cultura vocata **Middlehese.** **Middlehese.**

j acra quam tenet Laurentius Codyngton. *Willelmus Codyngton.*

Dim[a] acra quam tenet Johannes Javyn. *Alicia Javyn.*

Dim[a] acra quam tenet Willelmus Lofteman.

Half an acre which Gilbert Bryt holds of Botayles fee. *John Goldwyre.*

Half an acre which Henry Horton holds. *Alice Javyn, Grace.*

One acre and a half which John Javyn holds. *William Marshall.*

Three acres of wood which John Cosyn holds of Heverenorth tenement. *Agnes Sayer, Saunder.*

One acre and a half of wood which Thomas Aylward holds, formerly Fitzneel. *John Ywardby.*

Half an acre which John Bacheler holds, as by right of Joan his wife, of Richard Cadde's tenement, near to the hedge at the Whyteput. *Rumbold.*

And the said furlong lies [*blank*] between [*blank*] on the side [*blank*] and [*blank*] on the side [*blank*]. And abuts on [*blank*] towards [*blank*] and on [*blank*] towards [*blank*]. [The sum of the acres, 10½.]

The culture called **Middlehese.** **Middlehese.**

One acre which Laurence Codyngton holds. *William Codyngton.*

Half an acre which John Javyn holds. *Alice Javyn.*

Half an acre which William Lofteman holds.

j acra quam tenet Thomas Aylward quondam Fitzneel. *Johannes Ywardby.*

Dim[a] acra quam tenet Johannes Honte. *Willelmus Burton.*

Dim[a] acra quam tenet Laurentius Codyngton. *Willelmus Codyngton.*

Dim[a] acra quam tenet Margeria Clerk de tenemento Heuerenorthe. *Mersh de Kyngeston, Aeton.*

Dim[a] acra quam tenet Thomas Bacheler de tenemento Stete. *Petrus Patyn.*

j acra quam tenet Laurentius Codyngton. *Willelmus Codyngton.*

[*Page* 28.] j acra quam tenet Henricus Horton. *Alicia Javyn.*

j acra quam tenet Gilbertus Bryt de Botaylesfe. *Juliana Seke.*

j acra quam tenet Johannes Sanger. *Agnes Sayer.*

iij acre silve quas tenet Thomas Aylward quondam Fitzneel. *Johannes J. Ywardby.*

j acra quam tenet Thomas Joynor. *Johannes Yeard, Marshall.*

Dim[a] acra quam tenet Johannes Bacheler ut de jure Isabelle uxoris sue de f[eoffamento] [? Fitzneel].

Dim[a] acra quam tenet Johannes Provys de Ebesham. *Hardvene.*

One acre which Thomas Aylward holds, formerly Fitzneel. *John Ywardby.*

Half an acre which John Honte holds. *William Burton.*

Half an acre which Laurence Codyngton holds. *William Codyngton.*

Half an acre which Margery Clerk holds of Heverenorth tenement. *Mersh of Kyngeston, Acton.*

Half an acre which Thomas Bacheler holds of Stete tenement. *Peter Patyn.*

One acre which Laurence Codyngton holds. *William Codyngton.*

[*Page* 28.] One acre which Henry Horton holds. *Alice Javyn.*

One acre which Gilbert Bryt holds of Botayles fee. *Juliana Seke.*

One acre which John Sanger holds. *Agnes Sayer.*

Three acres of wood which Thomas Aylward holds, formerly Fitzneel. *John Ywardby.*

One acre which John Joynor holds. *John Yeard, Marshall.*

Half an acre which John Bacheler holds, as by right of Isabel his wife, of F. [? Fitzneel].

Half an acre which John Provys of Epsom holds. *Hardvene.*

Dim[a] acra quam tenet Thomas Bacheler de tenemento Stete. *Petrus Patyn.*

Dim[a] acra quam tenet Juliana Cole de P[riore]. *Johannes Cole, sen.*

j acra quam tenet Johannes Provys de Ebesham. *Hardevene.*

j acra quam tenet Johannes Javyn ut de jure Alicie Horton uxoris sue.

j acra quam tenet Johannes Provys de Ebesham. *Hardevene.*

j acra quam tenet Johannes Herner Atte welle de tenemento Stete. *Johannes Laugham.*

j acra quam tenet Laurentius Codyngton. *Willelmus Codyngton.*

Dim[a] acra quam tenet Johannes Honte. *Willelmus Burton.*

Dim[a] acra quam tenet Willelmus Lofteman.

Et dictus forlongus jacet South et North inter [*blank*] ex parte occidentali et Upperdonforlong ex parte orientali. Et abbuttat [*blank*] versus [*blank*].

Cultura vocata **Upperdonforlong.**

Dim[a] acra quam tenet Johannes Cosyn de tenemento Moleseye.
Dim[a] acra quam tenet Willelmus Chercheman de Waletonsfe.
} *Willelmus Chercheman.*

Half an acre which Thomas Bacheler holds of Stete tenement. *Peter Patyn.*

Half an acre which Julian Cole holds of the Prior. *John Cole, sen.*

One acre which John Provys of Epsom holds. *Hardevene.*

One acre which John Javyn holds as by right of Alice Horton his wife.

One acre which John Provys of Epsom holds. *Hardevene.*

One acre which John Herner Atte welle holds of Stete tenement. *John Laugham.*

One acre which Laurence Codyngton holds. *William Codyngton.*

Half an acre which John Honte holds. *William Burton.*

Half an acre which William Lofteman holds.

And the said furlong lies South and North between [*blank*] on the west and Upperdonfurlong on the east. And it abuts [*blank*] towards [*blank*]. [The sum of acres, 21.]

The culture called **Upperdonfurlong.**

Half an acre which John Cosyn holds of Moleseye tenement.
Half an acre which William Chercheman holds of Waletons fee.
} *William Chercheman.*

Dim[a] acra quam tenet Johanna Ingerham. *Johannes Aggelond, sen., Hardevene.*

j acra quam tenet Johannes Provys de Ebesham. } *Hardevene.*
Dim[a] acra quam tenet Johannes Provys de Ebesham.

j acra quam tenet Thomas Aylward quondam Fitzneel. *Johannes Ywardby.*

Dim[a] acra quam tenet Ricardus Bacheler. *Edwardus Hermod.*

Dim[a] acra quam tenet Gilbertus Bryt de Botaylesfe. *Thomas Yous, Merston.*

Dim[a] acra que est in manus Domini Prioris de tenemento Fabri. *Johannes Brounyng, Hardevene.*

Dim[a] acra quam tenet Willelmus Chercheman de F.

Et dictus forlongus jacet South et North inter Middlehese ex parte occidentali [*blank*] et [*blank*] versus [*blank*].

Cultura vocata **Overhese.**

j acra quam tenet Laurentius Codyngton. *Willelmus Codyngton.*

j acra quam tenet Thomas Aylward quondam Fitzneele. *Johannes Ywardby.*

Half an acre which Joan Ingerham holds. *John Aggelond, senior, Hardevene.*

One acre which John Provys of Epsom holds. } *Hardevene.*
Half an acre which John Provys of Epsom holds.

One acre which Thomas Aylward holds, formerly Fitzneel. *John Ywardby.*

Half an acre which Richard Bacheler holds. *Edward Hermod.*

Half an acre which Gilbert Bryt holds of Botayles fee. *Thomas Yous, Merston.*

Half an acre which is in the hands of the lord Prior, of Faber's tenement. *John Brounyng, Hardevene.*

Half an acre which William Chercheman holds of F. [? Fitzneel].

And the said furlong lies South and North between Middlehese on the west [*blank*] and [*blank*] towards [*blank*]. [The sum of acres, 6.]

The culture called **Overhese.**

One acre which Laurence Codyngton holds. *William Codyngton.*

One acre which Thomas Aylward holds, formerly Fitzneel. *John Ywardby.*

j acra quam tenet Johannes Herner Atte Welle de tenemento Stete. *Johannes Laugham.*

[*Page* 29.] j acra quam tenet Johannes Ingerham. *Johannes Yeard, Marshall.*

j acra quam tenet Thomas Aylward quondam Fitzneel.
Dim[a] acra quam tenet Thomas Aylward quondam Fitzneel. } *Johannes Ywardby.*

Dim[a] acra quam tenet Johannes Kyllyng de tenemento Stonehard. *Johannes Oryngton.*

j acra quam tenet Johannes Kyppyng de Mordonsfe.
j acra quam tenet Willelmus Hayton, Schepherd, de Botaylesfe. } *Agnes Sayer.*

j acra quam tenet Laurentius Codyngton de tenemento Alexandri Whyte. *Willelmus Codyngton.*

Et dictus forlongus jacet [*blank*] et [*blank*] versus [*blank*].

Ad caput [*blank*] dicti forlongi vocati Overhese quod est forrera illius forlongi.

j acra quam tenet Johannes Javyn. *Willelmus Marshall.*

One acre which John Herner Atte welle holds of Stete tenement. *John Laugham.*

[*Page* 29.] One acre which John Ingerham holds. *John Yeard, Marshall.*

One acre which Thomas Aylward holds, formerly Fitzneel.
Half an acre which Thomas Aylward holds, formerly Fitzneel. } *John Ywardby.*

Half an acre which John Kyllyng holds of Stonehard tenement. *John Ovyngton.*

One acre which John Kyppyng holds of Mordons fee.
One acre which William Hayton, Shepherd, holds of Botayles fee. } *Agnes Sayer.*

One acre which Laurence Codyngton holds of Alexander Whyte's tenement. *William Codyngton.*

And the said furlong lies [*blank*] and [*blank*] towards [*blank*]. [The sum of acres, 9.]

At the [*blank*] head of the said furlong called Overhese, which is a headland of that furlong.

One acre which John Javyn holds. *William Marshall.*

j acra quam tenet Thomas Aylward quondam Fitzneel. *Johannes Ywardby.*

j acra quam tenet Ricardus Parker de tenemento Heueresouth. *Isabella North, Chaplet, modo Laugham.*

Dim[a] acra quam tenet [*sic*] Laurentius Codyngton et Willelmus Cherch quondam Provys de tenemento Sydwyn. *Johannes Yard, Marshall.*

Dim[a] acra quam tenet Ingerham de tenemento Brugger. *Johannes Cole, sen.*

j acra quam tenet Thomas Aylward quondam Fitzneel. *Johannes Ywardby.*

j acra quam tenet Thomas Bacheler de tenemento Stete. *Thomas Domegode, Rumbold.*

Dim[a] acra quam tenet Johannes Strete. *Agnes Sayer.*

Dim[a] acra quam tenet Thomas Aylward quondam Fitzneel. *Johannes Ywardby.*

Dim[a] acra quam tenet Thomas Bacheler de tenemento Stete. *Petrus Patyn.*

Et dict. Forrer. de Overhese jacet [*blank*] et [*blank*] et [*blank*].

One acre which Thomas Aylward holds, formerly Fitzneel. *John Ywardby.*

One acre which Richard Parker holds of Heveresouth tenement. *Isabel North, Chaplet, now Laugham.*

Half an acre which Laurence Codyngton and William Cherch hold, formerly Provys, of Sydwyn tenement. *John Yard, Marshall.*

Half an acre which Ingerham holds of Brugger tenement. *John Cole, senior.*

One acre which Thomas Aylward holds, formerly Fitzneel. *John Ywardby.*

One acre which Thomas Bacheler holds of Stete tenement. *Thomas Domegode, Rumbold.*

Half an acre which John Strete holds. *Agnes Sayer.*

Half an acre which Thomas Aylward holds, formerly Fitzneel. *John Ywardby.*

Half an acre which Thomas Bacheler holds of Stete tenement. *Peter Patyn.*

And the said headland of Overhese lies [*blank*] and [*blank*] and [*blank*]. [The sum of acres, 7½.]

Cultura vocata **Drytgrave.** **Drytgrave.**

j acra quam tenet Johannes Lanewelle de tenemento Ricardi Brewer. *Johannes Hayton.*

j acra quam tenet Johannes Lanewelle de Botaylesfe. *Johannes Hayton.*

Dim^a acra quam tenet Laurentius Codyngton. *Willelmus Codyngton.*

Dim^a acra quam tenet Thomas Aylward quondam Fitzneel. *Johannes Ywardby.*

Negatur. j acra quae est in manus Domini Prioris.

Dim^a acra quam tenet Johannes Streete. *Johannes Merston, miles.*

Dim^a acra quam tenet Johannes Javyn ut de jure Alicie uxoris sue de tenemento Willelmi Rolfe de Priore. *Grace.*

j acra quam tenet Laurentius Codyngton de tenemento Alexandri Whyte. *Willelmus Codyngton.*

j acra et dim^a silve quas tenet Johannes Osemond de tenemento Aleman. *Johannis Norman.*

j acra quam tenet Johannes Javyn ut de jure Alicie uxoris sue. } *Alicia Javyn.*

Dim^a acra quam tenet Henricus Horton.

The culture called **Drytgrave.** **Drytgrave.**

One acre which John Lanewell holds of Richard Brewer's tenement. *John Hayton.*

One acre which John Lanewell holds of Botayles fee. *John Hayton.*

Half an acre which Laurence Codyngton holds. *William Codyngton.*

Half an acre which Thomas Aylward holds, formerly Fitzneel. *John Ywardby.*

It is denied. One acre which is in the hands of the lord Prior.

Half an acre which John Strete holds. *John Merston, knight.*

Half an acre which John Javyn holds, as by right of Alice his wife, of William Rolfe's tenement from the Prior. *Grace.*

One acre which Laurence Codyngton holds of Alexander Whyte's tenement. *William Codyngton.*

One acre and a half of wood which John Osemond holds of Aleman's tenement. *John Norman.*

One acre which John Javyn holds as by right of Alice his wife. } *Alice Javyn.*

Half an acre which Henry Horton holds.

Dim[a] acra quam tenet Margeria Clerk de tenemento Heuerenorth. *Mersh de Kyngeston, Aston.*

[*Page* 30.] j acra que est in manus Domini Prioris. *Rogerus Martyn.*

Dim[a] acra quam tenet Thomas Bacheler de tenemento Stete. *Petrus Patyn.*

Dim[a] acra quam tenet Johannes Herner Atte Welle de tenemento Stete.
j acra quam tenet Johanna Horselegh de tenemento Brugger.
} *Johannes Aglond, sen., ad firm.*

Dim[a] acra quam tenet Johannes Javyn ut de jure Alicie uxoris sue de tenemento Quintyn. *Willelmus Marshall.*

Dim[a] acra quam tenet Laurentius Codyngton. *Willelmus Codyngton.*

j acra que est in manus Domini Prioris.
j acra que est in manus Domini Prioris.
j acra que est in manus Domini Prioris.
j acra que est in manus Domini Prioris.
} *Remanet.*

Dim[a] acra quam tenet Petrus Brownyng. *Johannes Brownyng, Hardvene.*

Half an acre which Margery Clerk holds of Heverenorth tenement. *Mersh de Kyngeston, Aston.*

[*Page* 30.] One acre which is in the hands of the lord Prior. *Roger Martyn.*

Half an acre which Thomas Bacheler holds of Stete tenement. *Peter Patyn.*

Half an acre which John Herner Atte Welle holds of Stete tenement.
One acre which Joan Horselegh holds of Brugger's tenement.
} *John Aglond, senior, to farm.*

Half an acre which John Javyn holds, as by right of Alice his wife, of Quintyn tenement. *William Marshall.*

Half an acre which Laurence Codyngton holds. *William Codyngton.*

One acre which is in the hands of the lord Prior.
One acre which is in the hands of the lord Prior.
One acre which is in the hands of the lord Prior.
One acre which is in the hands of the lord Prior.
} *It remains.*

Half an acre which Peter Brownyng holds. *John Brownyng, Hardvene.*

j acra quam tenet Thomas Aylward quondam Fitzneel. *Johannes Ywardby.*

j acra quam tenet Willelmus Saleman quondam Roberti Bryton. *Agnes Sayer.*

Et dictus forlongus jacet [*blank*] et [*blank*] versus [*blank*].

j acra que est in manus Domini Prioris de tenemento Fabri. Est Forrera [*blank*] illius forlongi jacens inter dictum forlongum ex parte [*blank*] et Forlongum [*blank*] ex parte [*blank*]. Et abuttat super [*blank*].

Cultura vocata le **Blakehegge.**

j acra quam tenet Thomas Hayton. *Agnes Sayer.*

j acra quam tenet Johanna Ingerham de tenemento Toller. *Johannes Aglond, sen.*

j acra quam tenet Johannes de Chynnore de tenemento Stonehard. *Willelmus Marshall.*

j acra quam tenet Johannes Kyllyng de tenemento Stonhard. *Johannes Ovyngton.*

j acra quam tenet Ricardus Parker. }
j acra quam tenet Ricardus Parker. } *Johannes Ywardby.*

One acre which Thomas Aylward holds, formerly Fitzneel. *John Ywardby.*

One acre which William Saleman holds, formerly Robert Bryton. *Agnes Sayer.*

And the said furlong lies [*blank*] and [*blank*] towards [*blank*]. [The sum of acres, 19½.]

One acre which is in the hands of the lord Prior, of Faber's tenement. It is a headland [*blank*] of that furlong lying between the said furlong on the [*blank*] side, and the furlong [*blank*] on the [*blank*] side. And it abuts on [*blank*].

The culture called **the Blakehegge.**

One acre which Thomas Hayton holds. *Agnes Sayer.*

One acre which John Ingerham holds of Toller tenement. *John Aglond, senior.*

One acre which John de Chynnore holds of Stonehard tenement. *William Marshall.*

One acre which John Kyllyng holds of Stonhard tenement. *John Ovyngton.*

One acre which Richard Parker holds. }
One acre which Richard Parker holds. } *John Ywardby.*

j acra quam tenet Ricardus Saleman de tenemento Saleman in le South.
j acra quam tenet Petrus Saleman de tenemento Saleman in le South.
} *Agnes Sayer.*

j acra que est in manus Domini Prioris.

j acra que est in manus Domini Prioris de tenemento Quyntyn.
Dim[a] acra que est in manus Domini Prioris de tenemento Quyntyn.
} *Willelmus Marshall.*

j roda quam tenet Johannes Strete. *Johannes Merston, miles.*

j acra quam tenet Laurentius Ingerham de Botaylesfe. *Johannes Yeard, Mershall.*

j acra quam tenet Johannes Osemond de tenemento Aleman.
j acra quam tenet Johannes Osemond de tenemento Aleman.
} *Johannes Norman.*

Et dictus forlongus jacet Est et West. In cujus capite orientali continentur terre subsequentes:—

[*Page* 31.] j acra et dim[a] silve vocata Osemondesbuttes quas tenet Johannes Osemond de tenemento suo. *Johannes Norman.*

One acre which Richard Saleman holds of Saleman in the South's tenement.
One acre which Peter Saleman holds of Saleman in the South's tenement.
} *Agnes Sayer.*

One acre which is in the hands of the lord Prior.

One acre which is in the hands of the lord Prior, of Quyntyn tenement.
Half an acre which is in the hands of the lord Prior, of Quyntyn tenement.
} *William Marshall.*

One rod which John Strete holds. *John Merston, knight.*

One acre which Laurence Ingerham holds of Botayles fee. *John Yeard, Mershall.*

One acre which John Osemond holds of Aleman tenement.
One acre which John Osemond holds of Aleman tenement.
} *John Norman.*

And the said furlong lies East and West. In the eastern head of which are contained the following lands:—

[*Page* 31.] One acre and a half of wood called Osemondesbuttes, which John Osemond holds of his own tenement. *John Norman.*

j acra que est in manus Domini Prioris de tenemento Cadde. *Mershall.*

j acra quam tenet Thomas Bacheler de tenemento Stete. *Petrus Patyn.*

j acra quam tenet Johannes Bacheler ut de jure Isabelle uxoris sue quondam Willelmi Atte Nassh. *Seke.*

j acra que est in manus Domini Prioris.
j acra que est in manus Domini Prioris.
j acra que est in manus Domini Prioris.
j acra que est in manus Domini Prioris.
j acra que est in manus Domini Prioris.
j acra que est in manus Domini Prioris.
} *Remanet.*

j acra quam tenet Johannes Javyn ut de jure Alicie uxoris sue quondam Ricardi Symonds de Priore. *Alicia Javyn.*

j acra quam tenet Ricardus Parker de Botaylesfe. *Johannes Ywardby.*

Et jacet [*blank*].

Dim. acra quam tenet Johanna Ingerham de tenemento Heuerenorthe. *Johannes Aglond, sen., Hardvene.*

One acre which is in the hands of the lord Prior, of Cadde tenement. *Mershall.*

One acre which Thomas Bacheler holds of Stete tenement. *Peter Patyn.*

One acre which John Bacheler holds, as by right of Isabel his wife, formerly of William Atte Nassh. *Seke.*

One acre which is in the hands of the lord Prior.
One acre which is in the hands of the lord Prior.
One acre which is in the hands of the lord Prior.
One acre which is in the hands of the lord Prior.
One acre which is in the hands of the lord Prior.
One acre which is in the hands of the lord Prior.
} *It remains.*

One acre which John Javyn holds, as by right of Alice his wife, formerly of Richard Symonds, from the Prior. *Alice Javyn.*

One acre which Richard Parker holds of Botayles fee. *John Ywardby.*

And it lies [*blank*].

Half an acre which Joan Ingerham holds of Heverenorth tenement. *John Aglond, sen., Hardvene.*

j acra quam tenet Johannes Cosyn de tenemento Heuerenorthe. *Agnes Sayer, exopposito Blakehegge.*

Dim[a] acra quam tenet Johanna Ingerham de tenemento Brugger. *Johannes Aglond, sen., Hardvene.*

j acra que est in manus Domini Prioris. } *Remanet.*
j acra que est in manus Domini Prioris. }

Dim[a] acra quam tenet Johannes Cosyn de tenemento Heuerenorthe. *Agnes Sayer.*

Dim[a] acra que est in manus domini Prioris de tenemento Cristian. *Remanet.*

Dim[a] acra quam tenet Johannes Cosyn de tenemento Heuerenorthe. } *Agnes Sayer.*
Dim[a] acra quam tenet Willelmus Saleman de Waletonsfe. }

j acra quam tenet Laurentius Ingerham de Botaylesfe. *Johannes Yeard, Marshall.*

Dim[a] acra quam tenet Johannes Herner Atte Welle de tenemento Stete. *Johannes Laugham.*

Dim[a] acra quam tenet Johannes de Chynnore de tenemento Stonhard. *Willelmus Marshall.*

One acre which John Cosyn holds of Heverenorth tenement. *Agnes Sayer, opposite Blakehegge.*

Half an acre which Joan Ingerham holds of Brugger tenement. *John Aglond, senior, Hardvene.*

One acre which is in the hands of the lord Prior. } *It remains.*
One acre which is in the hands of the lord Prior. }

Half an acre which John Cosyn holds of Heverenorth tenement. *Agnes Sayer.*

Half an acre which is in the hands of the lord Prior of Cristian tenement. *It remains.*

Half an acre which John Cosyn holds of Heverenorth tenement. } *Agnes Sayer.*
Half an acre which William Saleman holds of Waletons fee. }

One acre which Laurence Ingerham holds of Botayles fee. *John Yeard, Marshall.*

Half an acre which John Herner Atte Welle holds of Stete tenement. *John Laugham.*

Half an acre which John de Chynnore holds of Stonhard's tenement. *William Marshall.*

Dim. acra quam tenet Thomas Bacheler de Botaylesfe. *Willelmus Dishe, Merston.*

j acra quam tenet Ricardus Hayton, sen., de Botaylesfe. *Johannes Hayton.*

j acra quam tenet Laurentius Codyngton.
j acra quam tenet Laurentius Codyngton.
j acra quam tenet Laurentius Codyngton.
j acra quam tenet Laurentius Codyngton.
} *Willelmus Codyngton.*

Et dictus forlongus vocatus le Blakehegge dividitur in tres culturas. Quarum prima cultura jacet Est et West.

[*Page* 32.] Cultura vocata le **Whytcputte.**

j acra quam tenet Thomas Hayton. *Agnes Sayer.*

Dim[a] acra quam tenet Johannes Herner Atte Welle de tenemento Stete. *Johannes Aglond, sen.*

ij acre silve que sunt in manus domini Prioris de tenemento Fabri. *Johannes Brownyng, Hardvene.*

j acra quam tenet Laurentius Codyngton de tenemento Alexandri Whyte. *Willelmus Codyngton.*

Half an acre which Thomas Bacheler holds of Botayles fee. *William Dishe, Merston.*

One acre which Richard Hayton, sen., holds of Botayles fee. *John Hayton.*

One acre which Laurence Codyngton holds.
One acre which Laurence Codyngton holds.
One acre which Laurence Codyngton holds.
One acre which Laurence Codyngton holds.
} *William Codyngton.*

And the said furlong called the Blakehegge is divided into three cultures, of which the first culture lies East and West. The sum of acres, 39¼.

[*Page* 32.] The culture called the **Whytcputte.**

One acre which Thomas Hayton holds. *Agnes Sayer.*

Half an acre which John Herner Atte welle holds of Stete tenement. *John Aglond, sen.*

Two acres of wood which are in the hands of the lord Prior, of Faber's tenement. *John Brownyng, Hardvene.*

One acre which Laurence Codyngton holds of Alexander Whyte's tenement. *William Codyngton.*

Dim[a] acra quam tenet Willelmus Saleman de Priore. *Isabella North, modo Laugham et modo Cole.*

Dim[a] acra quam tenet Willelmus Chercheman de F.

Et dictus forlongus jacet Southe et Northe inter [*blank*] et [*blank*] versus [*blank*]. In cujus capite [*blank*] Sunt Forrere in quibus continentur terre subsequentes :—

Dim[a] acra quam tenet Thomas Provys de tenemento Blench vocato Provys. *Agnes Sayer.*

Dim[a] acra quam tenet Thomas Joynor. *Johannes Yeard, Marshall.*

Dim[a] acra quam tenet Thomas Bacheler. *Thomas Domegode, Rumbold.*

Dim[a] acra quam tenet Johannes Hegger. *Edwardus Hermod modo Roberti Roggers.*

Dim[a] acra quam tenet Thomas Aylward quondam Fitzneel. *Johannes Ywardby.*

Et dicta Forrera de Whyteputte jacet Est et West et [*blank*] et [*blank*].

Cultura vocata **Sexacres.**

ij acre silve quas tenet Thomas Bacheler de Botaylesfe. *Willelmus Disse, Merston.*

Half an acre which William Saleman holds from the Prior. *Isabel North now Laugham and now Cole.*

Half an acre which William Chercheman holds of F. [? Fitzneel].

And the said furlong lies South and North between [*blank*] and [*blank*] towards [*blank*]. In the [*blank*] head of which are headlands, in which are contained the following lands :—

Half an acre which Thomas Provys holds of Blench tenement, called Provys. *Agnes Sayer.*

Half an acre which Thomas Joynor holds. *John Yeard, Marshall.*

Half an acre which Thomas Bacheler holds. *Thomas Domegode, Rumbold.*

Half an acre which John Hegger holds. *Edward Hermod, now of Robert Roggers.*

Half an acre which Thomas Aylward, formerly Fitzneel. *John Ywardby.*

And the said headland of Whyteputte lies East and West and [*blank*] and [*blank*]. [The sum of acres, 8.]

The culture called **Sixacres.**

Two acres of wood which Thomas Bacheler holds of Botayles fee. *William Disse, Merston.*

vj acre silve quas tenet Thomas Hayton. *Agnes Sayer.*
iij acre silve quas tenet Johannes Provys de Ebesham.
j acra quam tenet Willelmus Provys de tenemento Blench vocato Provys. *Johannes Aglond, sen., Hardvene.*
Et dictus forlongus jacet [*blank*] inter forlongum de Blackehegge ex parte boreali [*blank*] et [*blank*] versus [*blank*].

Cultura vocata **Drewesdene.**

j acra et dim^a silve quas tenet Bacheler de tenemento Stete. *Johannes Aglond, sen.*
j acra et dim. silve quas tenet Johannes Herner Atte Welle de tenemento Stete. *Johannes Laugham.*
j acra quam tenet Rogerus March de tenemento Heueresouthe. *Willelmus Marshall.*
j acra quam tenet Juliana Cole de tenemento de Southhith. *Johannes Cole, sen., modo Willelmi Saunder.*
Et dictus forlongus jacet Est et West [*space*] super [*blank*].

Six acres of wood which Thomas Hayton holds. *Agnes Sayer.*
Three acres of wood which John Provys of Epsom holds.
One acre which William Provys holds of Blench tenement, called Provys. *John Aglond, senior, Hardvene.*
And the said furlong lies [*blank*] between the furlong of Blackehegge on the north and [*blank*] towards [*blank*]. [The sum of acres, 12.]

The culture called **Drewesdene.**

One acre and a half of wood which Bacheler holds of Stete tenement. *John Aglond, sen.*
One acre and a half of wood which John Herner Atte welle holds of Stete tenement. *John Laugham.*
One acre which Roger March holds of Heveresouth tenement. *William Marshall.*
One acre which Juliana Cole holds of the tenement of Southhith. *John Cole, senior, now of William Saunder.*
And the said furlong lies East and West [*space*] on [*blank*]. [The sum of acres, 4.]

Cultura vocata **Netherbrokle.**

j acra que est in manus Domini Prioris. *Remanet.*

j acra quam tenet Johannes Kyllyng de tenemento Stonhard. *Johannes Ovyngton.*

[*Page* 33.] v acre silve quas tenet Johannes Provys de Ebesham. *Hardvene.*

ij acre silve quas tenet Petrus Saleman de tenemento suo. *Agnes Sayer.*

j acra quam tenet Laurentius Codyngton. *Willelmus Codyngton.*

j acra quam tenet Ricardus Parker. *Johannes Ywardby.*

j acra quam tenet Johannes Javyn ut de jure Alicie Horton uxoris sue. *Alicia Javyn.*

vj acre silve quas tenet Thomas Aylward quondam Fitzneel. *Johannes Ywardby.*

j acra et dim[a] quas tenet Willelmus Provys de tenemento Blench vocato Provys. *Agnes Sayer.*

j acra quam tenet Johannes Chynnore de tenemento Stonhard. *Will. Marshall.*

j acra quam tenet Petrus Saleman de tenemento suo. *Agnes Sayer.*

The culture called **Netherbrokle.**

One acre which is in the hands of the lord Prior. *It remains.*

One acre which John Kyllyng holds of Stonhard tenement. *John Ovyngton.*

[*Page* 33.] Five acres of wood which John Provys of Epsom holds. *Hardvene.*

Two acres of wood which Peter Saleman holds of his own tenement. *Agnes Sayer.*

One acre which Laurence Codyngton holds. *William Codyngton.*

One acre which Richard Parker holds. *John Ywardby.*

One acre which John Javyn holds as by right of Alice Horton his wife. *Alice Javyn.*

Six acres of wood which Thomas Aylward holds, formerly Fitzneel. *John Ywardby.*

One acre and a half which William Provys holds of Blench tenement, called Provys. *Agnes Sayer.*

One acre which John Chynnore holds of Stonhard tenement. *William Marshall.*

One acre which Peter Saleman holds of his own tenement. *Agnes Sayer.*

j acra que est in manus Domini Prioris. } *Remanet.*
j acra que est in manus Domini Prioris. }

j acra quam tenet Thomas Aylward quondam Fitzneel. *Johannes Ywardby.*

j acra que est in manus Domini Prioris. } *Remanet.*
j acra que est in manus Domini Prioris. }

ij acre silve quas tenet Willelmus Provys de tenemento Blench vocato Provys. *Agnes Sayer.*

j acra que est in manus Domini Prioris. *Remanet.*

iij acre silve quas tenet Laurentius Codyngton. *Willelmus Codyngton.*

Et in eodem forlongo sunt Forrere quarum una est hec :—

ij acre silve quas tenet Thomas Provys de tenemento Blench vocato Provys.

Et abuttat super vj acras Thome Aylward quondam Fitzneel. Et secunda Forrera est hec modo in manus Domini, j acra quam tenet Laurentius Codyngton de tenemento Ricardi Cadde que jacet in fine boreali ij acre que sunt in manus Domini Prioris. Et tertia est hec modo in manus Domini. Exhibitum.

Decasus.

One acre which is in the hands of the lord Prior. } *It remains.*
One acre which is in the hands of the lord Prior. }

One acre which Thomas Aylward holds, formerly Fitzneel. *John Ywardby.*

One acre which is in the hands of the lord Prior. } *It remains.*
One acre which is in the hands of the lord Prior }

Two acres of wood which William Provys holds of Blench tenement, called Provys. *Agnes Sayer.*

One acre which is in the hands of the lord Prior. *It remains.*

Three acres which Laurence Codyngton holds. *William Codyngton.*

And in the same furlong there are headlands, of which one is this:—

Two acres of wood which Thomas Provys holds of Blench tenement, called Provys.

And it abuts on six acres of Thomas Aylward, formerly Fitzneel. And the second headland is this now in the hands of the lord, one acre which Laurence Codyngton holds of Richard Cadde's tenement which lies in the northern end; two acres which are in the hands of the lord Prior. And the third is this now in the hands of the lord. A proof attached.

Decay.

Dim[a] acra quam tenet Thomas Provys quondam Lucie Godyne que jacet in fine [*blank*]. iij acre Laurentii Codyngton.

Et dictus forlongus jacet Est et West inter viam Regiam ducentem de Ewelle usque Bergh ex parte occidentali [*blank*] versus [*blank*].

Cultura vocata **Upperbrokle.** **Upperbrokle.**

iiij acre silve que sunt in manus Domini Prioris.

j acra quam tenet Willelmus Hayton, Schepherd, de tenemento Quyntyn.

iij acre silve que sunt in manus Domini Prioris.

Remanet in manus Domini.

j acra quam tenet Laurentius Codyngton. *Willelmus Codyngton.*

vj acre silve quas tenet Willelmus Provys de tenemento Blench vocato Provys, *modo in manus Domini.*

Dim[a] acra quam tenet Johannes de Chynnore de tenemento Stonhard. *Willelmus Marshall.*

iiij acre silve quas tenet Thomas Aylward quondam Fitzneel. *Johannes Ywardby.*

ij acre silve quas tenet Laurentius Codyngton. *Willelmus Codyngton.*

Half an acre which Thomas Provys holds, formerly of Lucy Godyne, which lies in the end. Three acres of Laurence Codyngton.

And the said furlong lies East and West between the king's high road leading from Ewell to Bergh on the west [*blank*] towards [*blank*]. [The sum of acres, 43½.]

The culture called **Upperbrokle.** **Upperbrokle.**

Four acres of wood which are in the hands of the lord Prior.

One acre which William Hayton, Shepherd, holds of Quyntyn tenement.

Three acres of wood which are in the hands of the lord Prior.

They remain in the hands of the lord.

One acre which Laurence Codyngton holds. *William Codyngton.*

Six acres of wood which William Provys holds of Blench tenement, called Provys, *now in the hands of the lord.*

Half an acre which John de Chynnore holds of Stonhard tenement. *William Marshall.*

Four acres of wood which Thomas Aylward holds, formerly Fitzneel. *John Ywardby.*

Two acres of wood which Laurence Codyngton holds. *William Codyngton.*

[*Page* 34.] j acra que est in manus Domini Prioris. *Remanet.*

Dim[a] acra quam tenet Willelmus Provys de tenemento Blench vocato Provys, *modo in manus Domini.*

v acre silve quas tenet Laurentius Codyngton et Willelmus Cherch[man] de tenemento Ricardi Chapman. *Willelmus Codyngton.*

Dim[a] acra que est in manus Domini Prioris de tenemento Stonhard.

j acra quam tenet Willelmus Chercheman.

j acra quam tenet Johannes Bacheler. *Hide, Johannis Aglond.*

v acre et dim[a] silve que sunt in manus Domini Prioris de tenemento Rycheryes. *Remanet.*

j acra quam tenet Petrus Saleman. *Agnes Sayer.*

Dim[a] acra que est in manus Domini Prioris. *Remanet.*

Et dictus forlongus jacet South et North inter Ewelledowne ex parte orientali et viam Regiam ducentem de Ewelle usque Bergh ex parte occidentali. Et abuttat super Ewelledowne versus austrum et super Netherbrokle versus boream. Summa acrarum [*blank*].

[*Page* 34.] One acre which is in the hands of the lord Prior. *It remains.*

Half an acre which William Provys holds of Blench tenement, called Provys, *now in the hands of the lord.*

Five acres of wood which Laurence Codyngton and William Cherche[man] hold of Richard Chapman's tenement. *William Codyngton.*

Half an acre which is in the hands of the lord Prior, of Stonhard tenement.

One acre which William Chercheman holds.

One acre which John Bacheler holds. *Hide, John Aglond.*

Five acres and a half of wood which are in the hands of the lord Prior, of Rycheryes tenement. *It remains.*

One acre which Peter Saleman holds. *Agnes Sayer.*

Half an acre which is in the hands of the lord Prior. *It remains.*

And the said furlong lies South and North between Ewelldown on the east and the king's highway leading from Ewell to Bergh on the west. And it abuts on Ewelldown towards the south and on Netherbrokle towards the north. The sum of acres [37½].

Le Ruden. Cultura vocata le **Ruden.**

j acra et dim[a] silve quam tenet Willelmus Provys de tenemento Blench vocato Provys. *Johannes Yard, Marland.*

j acra quam tenet Willelmus Chercheman de tenemento suo.

j acra quam tenet Willelmus Saleman. *Agnes Sayer.*

ij acre silve que sunt in manus Domini Prioris. *Remanet.*

j acra quam tenet Willelmus Chercheman de tenemento suo.

j acra quam tenet Johannes Javyn ut de jure Alicie uxoris sue de tenemento Quyntyn. *Willelmus Marshall.*

j acra quam tenet Thomas Aylward quondam Fitzneel.
j acra quam tenet Thomas Aylward quondam Fitzneel.
} *Johannes Ywardby.*

iij acre silve quas tenet Willelmus Provys de Fitzneel. *Willelmus Disse, Merston.*

iij acre silve quas tenet Johannes Provys de Ebesham.

j acra quam tenet Petrus Saleman. *Agnes Sayer.*

The Ruden. The culture called **The Ruden.**

One acre and a half of wood which William Provys holds of Blench tenement, called Provys. *John Yard, Marland.*

One acre which William Chercheman holds of his own tenement.

One acre which William Saleman holds. *Agnes Sayer.*

Two acres of wood which are in the hands of the lord Prior. *It remains.*

One acre which William Chercheman holds of his own tenement.

One acre which John Javyn holds, as by right of Alice his wife, of Quyntyn tenement. *William Marshall.*

One acre which Thomas Aylward holds, formerly Fitzneel.
One acre which Thomas Aylward holds, formerly Fitzneel.
} *John Ywardby.*

Three acres of wood which William Provys holds of Fitzneel. *William Disse, Merston.*

Three acres of wood which John Provys of Epsom holds.

One acre which Peter Saleman holds. *Agnes Sayer.*

j acra quam tenet Laurentius Codyngton de tenemento Cristian.
j acra quam tenet Laurentius Codyngton de tenemento Rycherys.
} *Willelmus Codyngton.*

Forrera illius Culture jacet in boreali fine dicte culture proximo vie regie supra dicte.

j acra que est in manus Domini Prioris de tenemento Toller vocata Helewysebuttes. *Remanet.*

j acra quam tenet Ricardus Parker. *Johannes Ywardby.*

iij acre silve quas tenet Willelmus Provys de tenemento Blench vocato Provys. *Johannes Aglond, senior.*

ij acre et dim[a] silve quas tenet Willelmus Provys de tenemento Heueresouth vocato le Buttes. *Johannes Aglond, senior.*

ij acre que sunt in manus Domini Prioris de tenemento Toller vocato Helewysebuttes. *Remanet.*

Et dict. Forlong. de Ruden jacet South et North inter viam regiam ducentem de Ewelle usque Bergh ex parte orientali et Forlong [*blank*] ex parte occidentali. Et abuttat super Calehull versus austrum et super Forreram dicti forlongi de Ruden que jacet

---

One acre which Laurence Codyngton holds of Cristian tenement.
One acre which Laurence Codyngton holds of Rycheryes tenement.
} *William Codyngton.*

A headland of that Culture lies in the northern end of the said culture next to the king's high road aforesaid.

One acre which is in the hands of the lord Prior, of Toller's tenement, called Helewysebuttes. *It remains.*

One acre which Richard Parker holds. *John Ywardby.*

Three acres of wood which William Provys holds of Blench tenement, called Provys. *John Aglond, senior.*

Two acres and a half of wood which William Provys holds of Heveresouth tenement called the Buttes. *John Aglond, sen.*

Two acres which are in the hands of the lord Prior, of Toller tenement, called Helewysebuttes. *It remains.*

And the said furlong of Ruden lies South and North between the king's high road leading from Ewell to Bergh on the east and the furlong [*blank*] on the west. And it abuts on Calehull towards the south, and on the headland of the said furlong of

Est et West versus Boream juxta le Longdowne. Summa acrarum [*blank*].

Calchulle. Cultura vocata **Calchulle.**

[*Page* 35.] j acra que est in manus Domini Prioris.
j acra que est in manus Domini Prioris quondam Reginaldi le Tayl[er]. } *Remanet.*
ij acre silve quas tenet Johannes Provys de Ebesham.
j roda quam tenet Willelmus Chercheman.
ij rode quas tenet Willelmus Hayton, Schepherd, de tenemento Quyntyn.
j acra quam tenet Thomas Aylward quondam Fitzneel. *Johannes Ywardby.*
j acra quam tenet Johannes Osemond de tenemento suo. *Johannes Norman.*
v acre silve quas tenet Thomas Aylward quondam Fitzneel. *Johannes Ywardby.*
j acra quam tenet Johannes Hegger. *Edwardus Hermod modo Roberti Roggers.*

Ruden, which lies East and West, towards the north, next to the Longdown. The sum of acres [28].

Calchulle. The culture called **Calchulle.**

[*Page* 35.] One acre which is in the hands of the lord Prior.
One acre which is in the hands of the lord Prior, formerly of Reginald the Taylor. } *It remains.*
Two acres of wood which John Provys of Epsom holds.
One rood which William Chercheman holds.
Two roods which William Hayton, Shepherd, holds of Quyntyn tenement.
One acre which Thomas Aylward holds, formerly Fitzneel. *John Ywardby.*
One acre which John Osemond holds of his own tenement. *John Norman.*
Five acres of wood which Thomas Aylward holds, formerly Fitzneel. *John Ywardby.*
One acre which John Hegger holds. *Edward Hermod, now of Robert Roggers.*

j acra quam tenet Johannes Javyn ut de jure Alicie uxoris sue. *Alicia Javyn.*

j acra que est in manus Domini Prioris. } *Remanet.*
j acra que est in manus Domini Prioris. }

j acra quam tenet Johannes Cosyn. *Agnes Sayer.*

iij acre silve quas tenet Thomas Aylward quondam Fitzneel. *Johannes Ywardby.*

Et dictus forlongus jacet South et North inter viam regiam ducentem de Ewelle usque Bergh ex parte orientali et Clotydene ex parte occidentali. Et abuttat super Ewelledowne versus austrum et super le Ruden versus boream. Summa acrarum [*blank*].

Cultura vocata **Clotydene.** **Clotydene.**

j acra quam tenet Johannes Strete. *Johannes Merston, miles.*

j acra que est in manus Domini Prioris de tenemento Aylet. *Remanet.*

j acra quam tenet Johannes Strete. *Johannes Merston.*

j acra que est in manus Domini Prioris. }
j acra que est in manus Domini Prioris. } *Remanet.*
j acra que est in manus Domini Prioris. }

One acre which John Javyn holds as by right of Alice his wife. *Alice Javyn.*

One acre which is in the hands of the lord Prior. } *It remains.*
One acre which is in the hands of the lord Prior. }

One acre which John Cosyn holds. *Agnes Sayer.*

Three acres of wood which Thomas Aylward holds, formerly Fitzneel. *John Ywardby.*

And the said furlong lies South and North between the king's high road leading from Ewell to Bergh on the east and Clotydene on the west. And it abuts on Ewelldown towards the south and on the Ruden towards the north. The sum of acres [19¾].

The culture called **Clotydene.** **Clotydene.**

One acre which John Strete holds. *John Merston, knight.*

One acre which is in the hands of the lord Prior, of Aylet tenement. *It remains.*

One acre which John Strete holds. *John Merston.*

One acre which is in the hands of the lord Prior. }
One acre which is in the hands of the lord Prior. } *It remains.*
One acre which is in the hands of the lord Prior. }

j acra quam tenet Johannes Cosyn de tenemento Heuerenorth. *Agnes Sayer.*

j acra et dim[a] silve quas tenet Thomas Bacheler de tenemento Stete. *Agnes Wardale, Hurroke, Cartilmew.*

j acra et dim[a] silve quas tenet Johannes Hernere Atte Welle de tenemento Stete. *Johannes Laugham.*

viij acre silve quas tenet Thomas Hayton. *Agnes Sayer, Saunder.*

j acra quam tenet Thomas Wagmore de Fitzneel. *Saunder.*

j acra quam tenet Thomas Aylward quondam Fitzneel. *Johannes Ywardby.*

ij acre silve quas tenet Thomas Hayton.
j acra quas tenet Thomas Hayton de Bergh.
Dim[a] acra quam tenet Johannes Cosyn.
x acre silve quas tenet Thomas Hayton de Bergh.
} *Agnes Sayer, Saunder.*

xij acre silve quas tenet Thomas Aylward quondam Fitzneel. *Johannes Ywardby.*

In capite orientali dicti Forlongi de Clotydene sunt Forrere subsequentes:—

[*Page* 36.] j acra quam tenet Johannes Sanger. *Agnes Sayers.*

One acre which John Cosyn holds of Heverenorth tenement. *Agnes Sayer.*

One acre and a half of wood which Thomas Bacheler holds of Stete tenement. *Agnes Wardale, Hurroke, Cartilmew.*

One acre and a half of wood which John Hernere Atte Welle holds of Stete tenement. *John Laugham.*

Eight acres of wood which Thomas Hayton holds. *Agnes Sayer, Saunder.*

One acre which Thomas Wagmore holds of Fitzneel. *Saunder.*

One acre which Thomas Aylward holds, formerly Fitzneel. *John Ywardby.*

Two acres of wood which Thomas Hayton holds.
One acre which Thomas Hayton holds of Bergh.
Half an acre which John Cosyn holds.
Ten acres of wood which Thomas Hayton holds of Bergh.
} *Agnes Sayer, Saunder.*

Twelve acres of wood which Thomas Aylward holds, formerly Fitzneel. *John Ywardby.*

In the eastern head of the said furlong of Clotydene are the following headlands:—

[*Page* 36.] One acre which John Sanger holds. *Agnes Sayer.*

Et in fine boriali ejusdem forlongi sunt :—

j acra quam tenet Thomas Aylward quondam Fitzneel. *Johannes Ywardby.*

viij acre silve quas tenet Johannes Cosyn de tenemento Heuerenorth. *Agnes Sayer.*

Et dictus forlongus jacet Est et West inter communam de Ewelle ex parte australi et le Longdowne ex parte boriali. Et abuttat super Colehulle versus orientem et super Ebeshamfeld versus occidentem. Summa acrarum [*blank*].

Cultura vocata le **Longdowne.**

Dim^a^ acra quam tenet Johannes Herner Atte Welle de tenemento Stete. *Petrus Patyn.*

Dim^a^ acra quam tenet Thomas Bacheler de tenemento Stete. *Johannes Laugham, modo Marlond.*

ij acre silve quas tenet Laurentius Codyngton de Botaylesfe de Priore. *Willelmus Codyngton.*

Dim^a^ acra quam tenet Willelmus Saleman de tenemento Moleseye. *Agnes Sayer.*

Dim^a^ acra quam tenet Johannes Strete. *Johannes Merston, miles.*

And in the northern end of the same furlong are :—

One acre which Thomas Aylward holds, formerly Fitzneel. *John Ywardby.*

Eight acres of wood which John Cosyn holds of Heverenorth tenement. *Agnes Sayer.*

And the said furlong lies East and West between Ewell common on the south and the Longdown on the north. And it abuts on Colehulle towards the east, and on Epsomfield towards the west. The sum of the acres [55½].

The culture called the **Longdowne.**

Half an acre which John Herner Atte Welle holds of Stete tenement. *Peter Patyn.*

Half an acre which Thomas Bacheler holds of Stete tenement. *John Laugham, now Marlond.*

Two acres of wood which Laurence Codyngton holds of Botayles fee, from the Prior. *William Codyngton.*

Half an acre which William Saleman holds of Moleseye tenement. *Agnes Sayer.*

Half an acre which John Strete holds. *John Merston, knight.*

Dim[a] acra quam tenet Johannes Herner Atte Welle de tenemento Stete. *Johannes Laugham.*

Dim[a] acra quam tenet Johannes Strete. *Johannes Merston.*

j acra quam tenet Johannes Herner Atte Welle de tenemento Stete. *Johannes Laugham.*

j acra quam tenet Thomas Bacheler de tenemento Stete. *Petrus Patyn.*

j acra quam tenet Johannes Strete de tenemento Austyn. *Johannes Merston, miles, Hurrok, occupator istorum.*

ix acre silve vocate Mynthurslands quas tenet Laurentius Codyngton de tenemento Saleman. *Willelmus Codyngton.*

j acra quam tenet Johannes Strete de Botaylesfe. *Johannes Merston, miles.*

j acra quam tenet Johannes Javyn ut de jure Alicie Horton uxoris sue. *Alicia Javyn.*

j acra quam tenet Laurentius Codyngton de Botaylesfe. *Willelmus Codyngton.*

j acra quam tenet Johannes Hegger. *Edwardus Hermod, modo Roberti Roggers.*

Half an acre which John Herner Atte Welle holds of Stete tenement. *John Laugham.*

Half an acre which John Strete holds. *John Merston.*

One acre which John Herner Atte Welle holds of Stete tenement. *John Laugham.*

One acre which Thomas Bacheler holds of Stete tenement. *Peter Patyn.*

One acre which John Strete holds of Austyn tenement. *John Merston, knight, Hurrok, occupier of those.*

Nine acres of wood called Mynthurslands which Laurence Codyngton holds of Saleman's tenement. *William Codyngton.*

One acre which John Strete holds of Botayles fee. *John Merston, knight.*

One acre which John Javyn holds as by right of Alice Horton his wife. *Alice Javyn.*

One acre which Laurence Codyngton holds of Botayles fee. *William Codyngton.*

One acre which John Hegger holds. *Edward Hermod, now of Robert Roggers.*

Dim[a] acra quam tenet Johannes Chynnore de tenemento Stonehard. *Willelmus Marshall.*

Dim[a] acra que est in manus Domini Prioris de tenemento Fabri. *Johannes Brownyng, Hardcene.*

ij acre silve quas tenet Thomas Aylward quondam Fitzneel. *Johannes Ywardby.*

j acra quam tenet Thomas Bacheler de Botaylesfe. *Willelmus Dysse, Merston.*

ij acre silve quas tenet Thomas Hayton. *Johannes Joye, Johannes Whyte.*

j acra quam tenet Johannes Bacheler ut de jure Isabelle uxoris sue de tenemento Blench.

j acra quam tenet Willelmus Provys de tenemento Blenche vocato Provys.
j acra quam tenet Johannes Provys de Ebesham. } *Johannes Goldwyr.*

j acra quam tenet Thomas Aylward quondam Fitzneel. *Johannes Ywardby.*

j acra quam tenet Johannes de Chynnore de tenemento Stonhard. *Willelmus Marshall.*

Half an acre which John Chynnore holds of Stonehard tenement. *William Marshall.*

Half an acre which is in the hand of the lord Prior, of Faber's tenement. *John Brownyng, Hardcene.*

Two acres of wood which Thomas Aylward holds, formerly Fitzneel. *John Ywardby.*

One acre which Thomas Bacheler holds of Botayles fee. *William Dysse, Merston.*

Two acres of wood which Thomas Hayton holds. *John Joye, John Whyte.*

One acre which John Bacheler holds, as by right of Isabel his wife, of Blench tenement.

One acre which William Provys holds of Blench tenement, called Provys.
One acre which John Provys of Epsom holds. } *John Goldwyr.*

One acre which Thomas Aylward holds, formerly Fitzneel. *John Ywardby.*

One acre which John de Chynnore holds of Stonhard tenement. *William Marshall.*

j acra quam tenet Johannes Provys de Ebesham. *Hardvene.*

Dim[a] acra quam tenet Johannes Herner Atte Welle de Botaylesfe. *Johannes Laugham.*

j acra et dim. silve quas tenet Thomas Aylward quondam Fitzneel. *Johannes Ywardby.*

Dim[a] acra quam tenet Johannes Herner Atte Welle de tenemento Stete. *Thomas Herward, Petrus Patyn.*

[*Page* 37.] Dim[a] acra quam tenet Thomas Bacheler de tenemento Stete. *Thomas Herward, Rumbold.*

j acra quam tenet Thomas Hayton. *Agnes Sayer.*

Dim[a] acra quam tenet Johannes Kyppyng de Mordonsfe. *Agnes Sayer.*

Dim[a] acra quam tenet Henricus Horton. *Alicia Javyn.*

Dim[a] acra que est in manus Domini Prioris de tenemento Molesey. *Remanet.*

Dim[a] acra quam tenet Johannes Kyppyng de Mordonsfe. *Agnes Sayer.*

j acra quam tenet Johannes Hegger. *Edwardus Hermod, modo Roberti Roggers.*

One acre which John Provys of Epsom holds. *Hardvene.*

Half an acre which John Herner Atte Welle holds of Botayles fee. *John Laugham.*

One acre and a half of wood which Thomas Aylward holds, formerly Fitzneel. *John Ywardby.*

Half an acre which John Herner Atte welle holds of Stete tenement. *Thomas Herward, Peter Patyn.*

[*Page* 37.] Half an acre which Thomas Bacheler holds of Stete tenement. *Thomas Herward, Rumbold.*

One acre which Thomas Hayton holds. *Agnes Sayer.*

Half an acre which John Kyppyng holds of Mordons fee. *Agnes Sayer.*

Half an acre which Henry Horton holds. *Alice Javyn.*

Half an acre which is in the hands of the lord Prior, of Molesey tenement. *It remains.*

Half an acre which John Kyppyng holds of Mordons fee. *Agnes Sayer.*

One acre which John Hegger holds. *Edward Hermod, now of Robert Roggers.*

j acra quam tenet Thomas Aylward quondam Fitzneel. *Johannes Ywardby.*

j acra quam tenet Johannes Bacheler de Fitzneel ut de jure Isabelle uxoris sue. *Willelmus Saunder.*

Dim[a] acra quam tenet Stephanus Goldwyr de tenemento Carterys.
Dim[a] acra quam tenet Willelmus Saleman de tenemento Ricardi Bruer. } *Johannes Goldwyr.*

j acra quam tenet Thomas Wagmore de tenemento Stete. *Juliana Seke.*

j acra quam tenet Juliana Cole. *Johannis Aglond filius Johannis Aglond, senioris.*

j acra et dim. silve quas tenet Thomas Aylward quondam Fitzneel. *Johannes Ywardby.*

Dim[a] acra quam tenet Laurentius Codyngton. *Willelmus Codyngton.*

Et dictus Forlongus jacet Est et West inter Clotyden ex parte australi et Forlongum de Stubbe ex parte boriali et abuttant super Ebeshamfeld versus occidentem et super [*blank*] versus orientem. Summa acrarum [*blank*].

One acre which Thomas Aylward holds, formerly Fitzneel. *John Ywardby.*

One acre which John Bacheler holds of Fitzneel as by right of Isabel his wife. *William Saunder.*

Half an acre which Stephen Goldwyr holds of Carterys tenement.
Half an acre which William Saleman holds of Richard Bruer's tenement. } *John Goldwyr.*

One acre which Thomas Wagmore holds of Stete tenement. *Juliana Seke.*

One acre which Juliana Cole holds. *John Aglond, son of John Aglond, senior.*

One acre and a half of wood which Thomas Aylward holds, formerly Fitzneel. *John Ywardby.*

Half an acre which Laurence Codyngton holds. *William Codyngton.*

And the said furlong lies East and West between Clotydene on the south and Stubbe furlong on the north, and abuts on Epsomfield towards the west, and on [*blank*] towards the east. The sum of acres [46½].

Le Stubbe et Cowacre.

Cultura vocata le **Stubbe et Cowacre.**

Dim[a] acra in manus [*sic*]. *Johannes Ywardby.*

j acra quam tenet Laurentius Codyngton. *Johannes Joye, Whyte.*

j acra et dim[a] quas tenet Thomas Hayton dim[a] acra et j acra in manus Domini.

ij acre silve quas tenet Laurentius Codyngton j et in manus Domini j.

Dim[a] acra quam tenet Ricardus Cole de tenemento Cristian. *Thomas Aglond.*

Dim[a] acra quam tenet Johannes Cosyn de tenemento Heuerenorth. *Willelmus Marshall.*

Dim[a] acra quam tenet Thomas Aylward quondam Fitzneel. *Johannes Ywardby.*

Dim[a] acra que est in manus Domini Prioris de tenemento Cristian, *modo Javyn tenet.*

ij acre silve quas tenet Johannes Kyppyng de Mordonsfe. *Agnes Sayer.*

The Stubbe and Cowacre.

The culture called the **Stubbe and Cowacre.**

Half an acre in the hands . . . . *John Ywardby.*

One acre which Laurence Codyngton holds. *John Joye, Whyte.*

One acre and a half, [of] which Thomas Hayton holds half an acre and one acre in the hands of the lord.

Two acres of wood, [of] which Laurence Codyngton holds one and one acre in the hands of the lord.

Half an acre which Richard Cole holds of Cristian tenement. *Thomas Aglond.*

Half an acre which John Cosyn holds of Heverenorth tenement. *William Marshall.*

Half an acre which Thomas Aylward holds, formerly Fitzneel. *John Ywardby.*

Half an acre which is in the hands of the lord Prior, of Cristian tenement. *Javyn now holds it.*

Two acres of wood which John Kyppyng holds of Mordons fee. *Agnes Sayer.*

j acra quam tenet Thomas Aylward quondam Fitzneel. *Johannes Ywardby.*

Dim[a] acra quam tenet Johannes Javyn ut de jure Alicie uxoris sue de tenemento Quyntyn.

Dim[a] acra quam tenet Johannes Strete. *Johannes Merston, miles.*

Dim[a] acra quam tenet Laurentius Ingerham de Botaylesfe. *Johannes Yard, Mershall.*

Dim[a] acra quam tenet Thomas Bacheler de Botaylesfe. *Willelmus Disse, Merston.*

j acra quam tenet Thomas Hayton. *Agnes Sayer.*

j acra quam tenet Willelmus Lofteman.

Dim[a] acra quam tenet Johannes Kyppyng de Mordonsfe. *Agnes Sayer.*

Dim[a] acra quam tenet Johannes de Chynnore de tenemento Carterys. *Willelmus Marshall.*

[*Page* 38.] Dim[a] acra quam tenet Laurentius Codyngton de tenemento Moleseye. } *Willelmus Codyngton.*

Dim[a] acra quam tenet Laurentius Codyngton. } *Willelmus Codyngton.*

j acra quam tenet Petrus Browuyng. *Seke.*

One acre which Thomas Aylward holds, formerly Fitzneel. *John Ywardby.*

Half an acre which John Javyn holds, as by right of Alice his wife, of Quyntyn tenement.

Half an acre which John Strete holds. *John Merston, knight.*

Half an acre which Laurence Ingerham holds of Botayles fee. *John Yard, Mershall.*

Half an acre which Thomas Bacheler holds of Botayles fee. *William Disse, Merston.*

One acre which Thomas Hayton holds. *Agnes Sayer.*

One acre which William Lofteman holds.

Half an acre which John Kyppyng holds of Mordons fee. *Agnes Sayer.*

Half an acre which John de Chynnore holds of Carterys tenement. *William Marshall.*

[*Page* 38.] Half an acre which Laurence Codyngton holds of Moleseye tenement. } *William Codyngton.*

Half an acre which Laurence Codyngton holds. } *William Codyngton.*

One acre which Peter Brownyng holds. *Seke.*

j acra quam tenet Laurentius Codyngton. } *Willelmus Codyngton.*
j acra quam tenet Laurentius Codyngton. }

Dim^a acra quam tenet Thomas Bacheler de Botaylesfe. *Willelmus Disse, Merston.*

j acra quam tenet Thomas Aylward quondam Fitzneel. *Johannes Ywardby.*

j acra quam tenet Laurentius Codyngton. *Willelmus Codyngton.*

j acra quam tenet Johannes Herner in le Herne de tenemento Atte Hulle. *Willelmus Marshall.*

Dim^a acra quam tenet Jacobus Bansteed de Fitzneel. *Johannes Cole, senior.*

Dim^a acra quam tenet Thomas Wagmore de tenemento Stonhard. *Juliana Seke.*

Dim^a acra quam tenet Johannes Bacheler ut de jure Isabelle uxoris sue de tenemento Cadde. *Hide.*

Dim^a acra quam tenet Johannes Honte. *Willelmus Burton modo Roberti Roggers.*

j acra quam tenet Johannes Javyn ut de jure Alicie uxoris sue. *Grace.*

Dim^a acra quam tenet Johannes Honte. *Willelmus Burton.*

One acre which Laurence Codyngton holds. } *William Codyngton.*
One acre which Laurence Codyngton holds. }

Half an acre which Thomas Bacheler holds of Botayles fee. *William Disse, Merston.*

One acre which Thomas Aylward holds, formerly Fitzneel. *John Ywardby.*

One acre which Laurence Codyngton holds. *William Codyngton.*

One acre which John Herner in the Herne holds of Atte Hulle tenement. *William Marshall.*

Half an acre which James Bansteed holds of Fitzneel. *John Cole, senior.*

Half an acre which Thomas Wagmore holds of Stonhard tenement. *Juliana Seke.*

Half an acre which John Bacheler holds, as by right of Isabel his wife, of Cadde tenement. *Hide.*

Half an acre which John Honte holds. *William Burton, now of Robert Roggers.*

One acre which John Javyn holds as by right of Alice his wife. *Grace.*

Half an acre which John Honte holds. *William Burton.*

j acra quam tenet Laurentius Codyngton. } *Willelmus*
Dim[a] acra quam tenet Laurentius Codyngton. } *Codyngton.*
j acra quam tenet Thomas Aylward quondam Fitzneel. *Johannes Ywardby.*
Dim[a] acra quam tenet Johannes Javyn. *Alicia Javyn.*
j acra quam tenet Johanna Ingerham de tenemento Brugger. *Johannes Yeard, Marshall.*
Dim[a] acra quam tenet Laurentius Codyngton. *Willelmus Codyngton.*
j acra et dim[a] silve quas tenet Johannes Atte Leegh ut de jure uxoris sue. *Ricardus Hoke de Ebesham.*
Dim[a] acra quam tenet Robertus Schaldeford. *Thomas Yous, Merston.*
j acra quam tenet Thomas Aylward quondam Fitzneel. *Johannes Ywardby.*
j acra quam tenet heres Nicolai Wele de Botaylesfe. *Galfridus Hoke, Kyng.*
Dim[a] acra quam tenet Beatrix Morere. *Thomas Yous, Merston.*
Dim[a] acra quam tenet Thomas Hayton. *Agnes Sayer.*
Dim[a] acra quam tenet Ricardus Parker de Botaylesfe. *Johannes Tymbden, Brokham.*

One acre which Laurence Codyngton holds. } *William*
Half an acre which Laurence Codyngton holds. } *Codyngton.*
One acre which Thomas Aylward holds, formerly Fitzneel. *John Ywardby.*
Half an acre which John Javyn holds. *Alice Javyn.*
One acre which Joan Ingerham holds of Brugger tenement. *John Yeard, Marshall.*
Half an acre which Laurence Codyngton holds. *William Codyngton.*
One acre and a half of wood which John Atte Leegh holds as by right of his wife. *Richard Hoke of Epsom.*
Half an acre which Robert Schaldeford holds. *Thomas Yous, Merston.*
One acre which Thomas Aylward holds, formerly Fitzneel. *John Ywardby.*
One acre which the heir of Nicholas Wele holds of Botayles fee. *Geoffrey Hoke, Kyng.*
Half an acre which Beatrice Morere holds. *Thomas Yous, Merston.*
Half an acre which Thomas Hayton holds. *Agnes Sayer.*
Half an acre which Richard Parker holds of Botayles fee. *John Tymbden, Brokham.*

Dim[a] acra quam tenet heres Nicholai Wele de Botaylesfe. *Richardus Hoke de Ebesham.*

j acra quam tenet Laurentius Codyngton. *Willelmus Codyngton.*

j acra quam tenet Ricardus Dyrdumdeyne de Botaylesfe. *Agnes Sayer.*

j acra et dim. silve quas tenet Robertus Schaldeford. *Thomas Yous, Merston.*

Dim[a] acra quam tenet Ricardus Parker de Botaylesfe. *Johannes Ywardby.*

j acra et dim[a] silve quas tenet Johannes Javyn ut de jure Alicie uxoris sue de Botaylesfe. *Grace.*

Et dictus forlongus jacet Est et West inter le Longedowne ex parte australi et Westmarkeforlong ex parte boriali. Et abuttat super Ebeshamfeld versus occidentem et super [*blank*] versus orientem. Summa acrarum [*blank*].

[*Page* 39.] Cultura vocata **Westmarkforlong.**

Dim[a] acra quam tenet Willelmus Chercheman.

Dim[a] acra quam tenet Willelmus Saleman. *Isabella North modo Laugham.*

Half an acre which the heir of Nicholas Wele holds of Botayles fee. *Richard Hoke of Epsom.*

One acre which Laurence Codyngton holds. *William Codyngton.*

One acre which Richard Dyrdumdeyne holds of Botayles fee. *Agnes Sayer.*

One acre and a half of wood which Robert Schaldeford holds. *Thomas Yous, Merston.*

Half an acre which Richard Parker holds of Botayles fee. *John Ywardby.*

One acre and a half of wood which John Javyn holds, as by right of Alice his wife, of Botayles fee. *Grace.*

And the said furlong lies East and West between Longdown on the south and Westmarkfurlong on the north. And it abuts on Epsomfield towards the west and on [*blank*] towards the east. The sum of acres [41½].

[*Page* 39.] The culture called **Westmarkfurlong.**

Half an acre which William Chercheman holds.

Half an acre which William Saleman holds. *Isabel North, now Laugham.*

j acra quam tenet Johannes Javyn. *Willelmus Marshall.*

j acra quam tenet Johannes Javyn ut de jure Alicie uxoris sue. *Alicia Javyn.*

j acra quam tenet Johannes Hunte. *Willelmus Burton.*

j acra quam tenet Willelmus Lofteman. *Beton, Lofteman.*

j acra quam tenet Willelmus Saleman. *Isabella Northe modo Cole.*

Dim[a] acra quam tenet Johannes Stoute. *Willelmus Marshall.*

Dim[a] acra quam tenet Gilbertus Cole, senior.

Dim[a] acra quam tenet Dominus Prior de tenemento Fabri, *modo Johannes Brownyng tenet, Hardevene.*

Dim[a] acra quam tenet Laurentius Codyngton et Willelmus Chercheman quondam Johannes Provys de tenemento Sydwyn. *Johannes Cole, senior.*

j acra quam tenet Johannes Javyn ut de jure Alicie uxoris sue. *Johannes Cole.*

Dim[a] acra quam tenet Gilbertus Bret. *Cole, senior.*

Dim[a] acra quam tenet Laurentius Codyngton. *Merston.*

Dim[a] acra quam tenet Thomas Warner, *in manus Domini, Hardevene.*

One acre which John Javyn holds. *William Marshall.*

One acre which John Javyn holds as by right of Alice his wife. *Alice Javyn.*

One acre which John Hunte holds. *William Burton.*

One acre which William Lofteman holds. *Beton, Lofteman.*

One acre which William Saleman holds. *Isabel North, now Cole.*

Half an acre which John Stoute holds. *William Marshall.*

Half an acre which Gilbert Cole, sen., holds.

Half an acre which the lord Prior holds of Faber's tenement, *now John Brownyng holds it, Hardvene.*

Half an acre which Laurence Codyngton and William Chercheman hold, formerly John Provys, of Sydwyn tenement. *John Cole, sen.*

One acre which John Javyn holds as by right of Alice his wife. *John Cole.*

Half an acre which Gilbert Bret holds. *Cole, sen.*

Half an acre which Laurence Codyngton holds. *Merston.*

Half an acre which Thomas Warner holds, *in the hand of the lord, Hardevene.*

Dim[a] acra quam tenet Johannes Herner Atte Welle. *Johannes Laugham.*

j acra quam tenet Johannes Javyn ut de jure Alicie uxoris sue. *Grace.*

Dim[a] acra quam tenet Johannes Herner Atte Welle. *Johannes Laugham.*

Dim[a] acra quam tenet Willelmus Chercheman.

j acra quam tenet Laurentius Codyngton de tenemento Whyte. *Willelmus Codyngton.*

j acra quam tenet Johannes Provys de Ebesham. *Hardevene.*

Dim[a] acra quam tenet Willelmus Chercheman.

Dim[a] acra quam tenet Willelmus Saleman. *Edwardus Hermode modo Roberti Roggers.*

j acra quam tenet Ricardus Parker. *Johannes Ywardby.*

j acra quam tenet Johannes Cosyn. *Agnes Sayer.*

j acra quam tenet Willelmus Saleman. *Isabella North.*

Dim[a] acra quam tenet Thomas Wagmore. *Juliana Seke.*

Dim[a] acra quam tenet Willelmus Saleman. *Isabella North modo Laugham.*

Dim[a] acra quam tenet Johannes Hayton.

Half an acre which John Herner Atte Welle holds. *John Laugham.*

One acre which John Javyn holds as by right of Alice his wife. *Grace.*

Half an acre which John Herner Atte Welle holds. *John Laugham.*

Half an acre which William Chercheman holds.

One acre which Laurence Codyngton holds of Whyte's tenement. *William Codyngton.*

One acre which John Provys of Epsom holds. *Hardevene.*

Half an acre which William Chercheman holds.

Half an acre which William Saleman holds. *Edward Hermode, now of Robert Roggers.*

One acre which Richard Parker holds. *John Ywardby.*

One acre which John Cosyn holds. *Agnes Sayer.*

One acre which William Saleman holds. *Isabel North.*

Half an acre which Thomas Wagmore holds. *Juliana Seke.*

Half an acre which William Saleman holds. *Isabel North, now Laugham.*

Half an acre which John Hayton holds.

Dim[a] acra quam tenet Johannes Stout. *Rogerus Martyn de Ebbesham.*

j acra quam tenet Johannes Sanger. *Agnes Sayer.*

j acra quam tenet Johannes Hegger. *Edwardus Hermod modo Roberti Roggers.*

j acra quam tenet Gilbertus Bret. *Johannes Cole, senior.*

Dim[a] acra quam tenet Henricus Horton. *Alicia Javyn.*

[*Page* 40.] Dim[a] acra quam tenet Thomas Bacheler de Botaylesfe. *Willelmus Dysse, Merston.*

j acra quam tenet Ricardus Bacheler de Fitzneel. *Edwardus Hermod modo Roberti Roggers.*

Dim[a] acra quam tenet Alicia Hardons. *Ricardus Walter.*

Dim[a] acra quam tenet Johannes Stout de Ebesham. *Rogerus Martyn.*

iij acre silve quas tenet Laurentius Codyngton de Q. (? Quyntyn). *Willelmus Codyngton.*

Dim[a] acra quam tenet Willelmus Chercheman de Fitzneel.

Dim[a] acra quam tenet Thomas Bacheler de Botaylesfe. *Willelmus Disse, Merston.*

Et dictus forlongus jacet Est et West inter forlongum de Stubbe

---

Half an acre which John Stout holds. *Roger Martyn of Epsom.*

One acre which John Sanger holds. *Agnes Sayer.*

One acre which John Hegger holds. *Edward Hermod, now of Robert Roggers.*

One acre which Gilbert Bret holds. *John Cole, sen.*

Half an acre which Henry Horton holds. *Alice Javyn.*

[*Page* 40.] Half an acre which Thomas Bacheler holds of Botayles fee. *William Dysse, Merston.*

One acre which Richard Bacheler holds of Fitzneel. *Edward Hermod, now of Robert Roggers.*

Half an acre which Alice Hardons holds. *Richard Walter.*

Half an acre which John Stout of Epsom holds. *Roger Martyn.*

Three acres of wood which Laurence Codyngton holds of (?) Quyntyn tenement. *William Codyngton.*

Half an acre which William Chercheman holds of Fitzneel.

Half an acre which Thomas Bacheler holds of Botayles fee. *William Disse, Merston.*

And the said furlong lies East and West between Stubbe furlong

ex parte australi et Forlongum vocatum Coleshegge ex parte boriali. Et abuttat super Ebeshamfelde versus occidentem et super [*blank*] versus orientem. Summa acrarum [*blank*].

Cultura vocata **Coleshegge.**

j acra quam tenet Thomas Hacchere de tenemento Toller. *Johanna Waleys, Haccher.*

j acra quam tenet Willelmus Saleman. *Isabella North.*

j acra et dim^a^ silve quas tenet Johannes Kyppyng de Mordonsfe. *Agnes Sayer.*

Dim^a^ acra quam tenet Willelmus Saleman. *Isabella North.*

j acra quam tenet Johannes Leegh de Hedeleegh. *Alicia Jaryn.*

Dim^a^ acra quam tenet Rogerus March de tenemento Heueresouth. *Willelmus Marshall.*

Dim^a^ acra quam tenet Johannes Carpenter. *Ricardus Hoke de Ewell.*

j acra quam tenet Willelmus Chercheman de tenemento Toller.

Dim^a^ acra quam tenet Thomas Bacheler de tenemento Stete.
Dim^a^ acra quam tenet Johannes Strete. } *Thomas Domegode, Rumbold.*

---

on the South and the furlong called Coleshegge on the north. And it abuts on Epsomfield towards the west and on [*blank*] towards the east. The sum of acres [31].

The culture called **Coleshegge.**

One acre which Thomas Hacchere holds of Toller tenement. *Joan Waleys, Haccher.*

One acre which William Saleman holds. *Isabel North.*

One acre and a half of wood which John Kyppyng holds of Mordons fee. *Agnes Sayer.*

Half an acre which William Saleman holds. *Isabel North.*

One acre which John Leegh of Hedeleegh holds. *Alice Javyn.*

Half an acre which Roger March holds of Heveresouth tenement. *William Marshall.*

Half an acre which John Carpenter holds. *Richard Hoke of Ewell.*

One acre which William Chercheman holds of Toller tenement.

Half an acre which Thomas Bacheler holds of Stete tenement.
Half an acre which John Strete holds. } *Thomas Domegode, Rumbold.*

Dim[a] acra quam tenet Henricus Horton. *Alicia Javyn.*

Dim[a] acra quam tenet Thomas Hayton. *Johannes Tymbden, Willelmus Brokham.*

iij acre silve quas tenet Laurentius Codyngton de Botaylesfe. *Willelmus Codyngton.*

j roda quam tenet Thomas Hayton. *Johannes Tymbden, Brokham.*

j roda quam tenet Willelmus Bole. *Marshall.*

Dim[a] acra quam tenet Johannes Kyppyng. *Johannes Merston.*

j acra que est Forrera dicti forlongi quam tenet Johannes Herner in le Herne. *Willelmus Codyngton.*

Et dictus forlongus jacent [*sic*] Est et West inter Westmarke-forlong ex parte australi et Forlongum vocatum Pokeputte ex parte boriali. Et abuttat super Forreram Johannis Herner in le Herne versus occidentem et super [*blank*]. Summa acrarum [*blank*].

Cultura vocata **Pokeputte.**

j acra quam tenet Johannes Javyn ut de jure Alicie uxoris sue de tenemento Quyntyn. *W. Marshall.*

Dim[a] acra quam tenet Johannes Bacheler. *Rumbold.*

Half an acre which Henry Horton holds. *Alice Javyn.*

Half an acre which Thomas Hayton holds. *John Tymbden, William Brokham.*

Three acres of wood which Laurence Codyngton holds of Botayles fee. *William Codyngton.*

One rood which Thomas Hayton holds. *John Tymbden, Brokham.*

One rood which William Bole holds. *Marshall.*

Half an acre which John Kyppyng holds. *John Merston.*

One acre, which is a headland of the said culture, which John Herner in the Herne holds. *William Codyngton.*

And the said furlong lies East and West between Westmarke-furlong on the south and the furlong called Pokeputte on the north. And it abuts on the Headland of John Herner in the Herne towards the west and on [*blank*]. The sum of acres [18].

The culture called **Pokeputte.**

One acre which John Javyn holds, as by right of Alice his wife, of Quyntyn tenement. *W. Marshall.*

Half an acre which John Bacheler holds. *Rumbold.*

Dim[a] acra quam tenet Johannes Provys de Ebesham. *Hardvene.*

[*Page* 41.] Dim[a] acra quam tenet Willelmus Loftman.

Dim[a] acra quam tenet Cristina Clerk. *Mersh de Kyngeston, Acton.*

Dim[a] acra quam tenet Johannes Javyn ut de jure Alicie uxoris sue. *J. C.*

Dim[a] acra quam tenet Gilbertus Bryt. *Johannes Wethy.*

Dim[a] acra quam tenet Johanna Horselegh de tenemento Brugger. *Willelmus Wardale de Ebesham, Hurroke.*

Et dictus forlongus jacet Est et West inter forlongum vocatim Coleshegge ex parte australi et clausum [*blank*] W. [*blank*].

Cultura vocata **Erthbury.** **Erthbury.**

Dim[a] acra quam tenet Margareta Cole de tenemento Brugger. *Willelmus Wardale, Hurrok.*

Dim[a] acra quam tenet Stephanus Goldewyr de tenemento Carter. *Johannes Goldwyr.*

Dim[a] acra quam tenet Johanna Ingerham. *Johannes Yeard, Marshall.*

Half an acre which John Provys of Epsom holds. *Hardvene.*

[*Page* 41.] Half an acre which William Loftman holds.

Half an acre which Christina Clerk holds. *Mersh of Kyngeston, Acton.*

Half an acre which John Javyn holds as by right of Alice his wife. *J. C.*

Half an acre which Gilbert Bryt holds. *John Wethy.*

Half an acre which Joan Horselegh holds of Brugger tenement. *William Wardale of Epsom, Hurroke.*

And the said furlong lies East and West between the furlong called Coleshegge on the south and the close [*blank*] W. [*blank*]. The sum of acres [4½].

The culture called **Erthbury.** **Erthbury.**

Half an acre which Margaret Cole holds of Brugger tenement. *William Wardale, Hurrok.*

Half an acre which Stephen Goldwyr holds of Carter's tenement. *John Goldwyr.*

Half an acre which Joan Ingerham holds. *John Yeard, Marshall.*

j acra vocata Roseacr quam tenet Laurentius Codyngton. *Willelmus Codyngton, modo Roberti Roggers.*

j acra quam tenet Johannes Hegger. *Willelmus Saunder.*

j acra quam tenet Johannes Bacheler. *Rumbold.*

j acra quam tenet Laurentius Codyngton. *Willelmus Codyngton, modo Roberti Roggers.*

Dim[a] acra quam tenet Ricardus Cole. *Johannes Aglond, Cornyfer, Thomas Cole.*

Dim[a] acra quam tenet Johannes Javyn ut de jure Alicie uxoris sue de Botaylesfe.

Dim[a] acra quam tenet Thomas Wagmore. *Juliana Seke.*

Dim[a] acra quam tenet Ricardus Bacheler. *Edwardus Hermod, modo Roberti Roggers.*

Dim[a] acra quam tenet Ricardus Parker. *Johannes Ywardby.*

Dim[a] acra quam tenet Johannes Javyn ut de jure Alicie uxoris sue. *J. C.*

Dim[a] acra quam tenet Johanna Horseleegh de tenemento Brugger. } *Juliana Seke.*

Dim[a] acra quam tenet Margareta Cole de tenemento Brugger. } *Juliana Seke.*

One acre called Roseacre which Laurence Codyngton holds. *William Codyngton, now of Robert Roggers.*

One acre which John Hegger holds. *William Saunder.*

One acre which John Bacheler holds. *Rumbold.*

One acre which Laurence Codyngton holds. *William Codyngton, now of Robert Roggers.*

Half an acre which Richard Cole holds. *John Aglond, horner, Thomas Cole.*

Half an acre which John Javyn holds, as by right of Alice his wife, of Botayles fee.

Half an acre which Thomas Wagmore holds. *Juliana Seke.*

Half an acre which Richard Bacheler holds. *Edward Hermod, now of Robert Roggers.*

Half an acre which Richard Parker holds. *John Ywardby.*

Half an acre which John Javyn holds as by right of Alice his wife. *J. C.*

Half an acre which Joan Horseleegh holds of Brugger tenement. } *Juliana Seke.*

Half an acre which Margaret Cole holds of Brugger tenement. } *Juliana Seke.*

Dim[a] acra quam tenet Gilbertus Bryt. } *Thomas Yous, Merston.*
Dim[a] acra quam tenet Johannes Herner Atte Welle. }
Dim[a] acra quam tenet Ricardus Hayton de tenemento Radulfi Chapman. *Johannes Hayton.*
Dim[a] acra quam tenet Johannes Hunte de Kyngeston. *Willelmus Burton.*
Dim[a] acra quam tenet Ricardus Hayton, senior. *Johannes Hayton.*
Dim[a] acra quam tenet Cristina Clerk de tenemento Heuerenorth. *Willelmus Marshe de Kyngeston, Aston.*
Dim[a] acra quam tenet Johannes Chynnore de tenemento Whitewell. *Stonhard, Willelmus Marshall.*
j acra quam tenet Willelmus Hayton de tenemento Stonhard unde dim. acra extra clausum et dim. infra. *Johannes Hayton.*
[*Page* 42.] Et dictus forlongus jacet Est et West inter culturam vocatam Pokeputte ex parte australi et Croftam vocatam Chobers ex parte boriali. Et abuttat super Whatecroft versus occidentem et super viam regiam ducentem de Ebesham usque Ewelle versus orientem. Summa acrarum in dicta cultura [*blank*].

Half an acre which Gilbert Bryt holds. } *Thomas Yous, Merston.*
Half an acre which John Herner Atte Welle holds. }
Half an acre which Richard Hayton holds of Ralph Chapman's tenement. *John Hayton.*
Half an acre which John Hunte of Kingston holds. *William Burton.*
Half an acre which Richard Hayton, sen., holds. *John Hayton.*
Half an acre which Christina Clerk holds of Heverenorth tenement. *William Marshe of Kingston, Aston.*
Half an acre which John Chynnore holds of Whitewell tenement. *Stonhard, William Marshall.*
One acre which William Hayton holds of Stonhard tenement, of which half an acre is outside the close and half inside. *John Hayton.*
[*Page* 42.] And the said culture lies East and West between the culture called Pokeputte on the south and the Croft called Chobers on the north. And it abuts on Whatecroft towards the west and the king's high road leading from Epsom to Ewell towards the east. The sum of acres in the said culture [14].

Cultura vocata **Underwhitewelles.**

j acra quam tenet Thomas Hayton. } *Agnes Sayer, modo Saunders.*
j acra quam tenet Thomas Hayton. }

Dim[a] acra quam tenet Jacobus Bansteede. *Johannes Hayton.*

ij acre silve cum clauso quas tenet Johannes Chynnore de tenemento Stonhard. *Willelmus Marshall.*

j acra quam tenet Johannes Kyllyng de tenemento Stonhard. *Johannes Ovyngton.*

Dim[a] acra quam tenet Ricardus Parker. *Johannes Ywardby.*

Dim[a] acra quam tenet Thomas Aylward quondam Fitzneel proxima vie regie. *Johannes Ywardby.*

Et dictus forlongus jacet Est et West inter culturam vocatam Whatecrofte ex parte australi et viam regiam vocatam Calowestrete ex parte boriali. Et abuttat super Whitewelles versus orientem et super Firsehill versus occidentem. Summa acrarum [*blank*].

Cultura vocata **Whatecroft.**

Dim[a] acra quam tenet Stephanus Goldwyr. *Johannes Goldwyr.*

Dim[a] acra quam tenet Willelmus Lofteman.

The culture called **Underwhitewells.**

One acre which Thomas Hayton holds. } *Agnes Sayer, now Saunders.*
One acre which Thomas Hayton holds. }

Half an acre which James Bansteede holds. *John Hayton.*

Two acres of wood with a close which John Chynnore holds of Stonhard tenement. *William Marshall.*

One acre which John Kyllyng holds of Stonhard tenement. *John Ovyngton.*

Half an acre which Richard Parker holds. *John Ywardby.*

Half an acre which Thomas Aylward holds, formerly of Fitzneel, next to the king's high road. *John Ywardby.*

And the said furlong lies East and West between the culture called Whatecroft on the south and the king's high road called Calowestreet on the north. And it abuts on Whitewells towards the east and on Firsehill towards the west. The sum of acres [6½].

The culture called **Whatecroft.**

Half an acre which Stephen Goldwyr holds. *John Goldwyr.*

Half an acre which William Lofteman holds.

j acra quam tenet Laurentius Codyngton de tenemento Whites. *Willelmus Codyngton, modo Roberti Roggers.*

j acra quam tenet Georlia [*sic*] Heyward. *Johannes Bacheler, Rumbold.*

Dim^a^ acra quam tenet Johannes Provys.
Dim^a^ acra quam tenet Ricardus Hayton. } *Johannes Hayton.*
j acra quam tenet Johannes Hayton.

j acra quam tenet Thomas Provys. } *Agnes Sayer.*
Dim^a^ acra quam tenet Thomas Provys.

Dim^a^ acra quam tenet Alicia Hardons. *Ricardus Walker.*

Dim^a^ acra quam tenet Ricardus Parker de tenemento Toller. *Johannes Ywardby.*

Et dictus forlongus jacet Est et West inter culturam vocatam Underwhitewelles ex parte boriali et culturam vocatam Coleshegge ex parte australi. Et abuttat super Erthbury versus orientem et super Firsehill versus occidentem. Summa acrarum [*blank*].

Cultura vocata **Firsehill** continet in una pecia simul xx acras quas Dominus Prior tenet. Et abuttat super Ebeshamfeld

---

One acre which Laurence Codyngton holds of White's tenement. *William Codyngton, now of Robert Roggers.*

One acre which Georlia [*sic*] Heyward holds. *John Bacheler, Rumbold.*

Half an acre which John Provys holds.
Half an acre which Richard Hayton holds. } *John Hayton.*
One acre which John Hayton holds.

One acre which Thomas Provys holds. } *Agnes Sayer.*
Half an acre which Thomas Provys holds.

Half an acre which Alice Hardons holds. *Richard Walker.*

Half an acre which Richard Parker holds of Toller tenement. *John Ywardby.*

And the said furlong lies East and West between the culture called Underwhitewells on the north and the culture called Coleshegge on the south. And it abuts on Erthbury towards the east and Firsehill towards the west. The sum of acres [7½].

The culture called **Firsehill** contains in one piece twenty acres together, which the lord Prior holds. And it abuts on Epsomfield towards the west and the cultures called Under-

versus occidentem et super culturas vocatas Underwhitewelles et Whatecrofte versus orientem. Et jacet inter culturam vocatam Coleshegge ex parte australi et Communam de Ewelle ex parte boriali. Summa acrarum, xx.

Cultura inter **Portweye** et **Tayleshelderofte.**

[*Page* 43.] j acra quam tenet Thomas Bacheler. *Thomas Domegode.*
Dim[a] acra quam tenet Johanna Ingerham.
Dim[a] acra quam tenet Ricardus Horton. *Alicia Javyn.*
j acra quam tenet Laurentius Codyngton. } *Willelmus Codyngton.*
j acra quam tenet Laurentius Codyngton. } *Willelmus Codyngton.*
j acra quam tenet Thomas Hayton. *Agnes Sayer.*
Dim[a] acra quam tenet Johannes Chynnore de tenemento Carterys. *Willelmus Marshall.*
j acra quam tenet Johannes Kyppyng. *Agnes Sayer.*

Nota quia bis (?) ostenditur.

Nota in toto quia (?) ostenditur et scribitur in nono folio et decimo folio in eisdem ii culturis ut patet in eisdem duobus foliis.

---

whitewells and Whatecroft towards the east. And it lies between the culture called Coleshegge on the south and the Common of Ewell on the north. The sum of acres, 20.

The culture between **Portweye** and **Tayleshelderofte.**

[*Page* 43.] One acre which Thomas Bacheler holds. *Thomas Domegode.*
Half an acre which Joan Ingerham holds.
Half an acre which Richard Horton holds. *Alice Javyn.*
One acre which Laurence Codyngton holds. } *William Codyngton.*
One acre which Laurence Codyngton holds. } *William Codyngton.*
One acre which Thomas Hayton holds. *Agnes Sayer.*
Half an acre which John Chynnore holds of Carterys tenement. *William Marshall.*
One acre which John Kyppyng holds. *Agnes Sayer.*

Note that this is twice shewn.

Note that this is shewn and written in the ninth folio and tenth folio, in the same two cultures, as is evident in the same two folios.

Et dictus forlongus jacet Est et West inter viam regiam vocatam Portweye ex parte australi et viam regiam que ducet de Ebesham usque in villam de Ewelle ex parte boriali. Et abuttat super dictam viam versus occidentem et super forlongum vocatum Underhagges versus orientem. Summa acrarum [*blank*].

Cultura vocata **Underhagghes** inter Porteweye et Heveresouthescrofte. **Underhaghes.**

Nota, etc., que supra.

j acra quam tenet Laurentius Codyngton de tenemento White.
Dim^a acra quam tenet Laurentius Codyngton de Botaylesfe.
ij acre silve quas tenet Thomas Aylward.
Dim^a acra quam tenet Willelmus Saleman de Waletonsfe.
Dim^a acra quam tenet Juliana Cole de tenemento Cristianes.
ij acre silve quas tenet Johannes Provys de Ebesham.

Nota quia ut supra.

And the said furlong lies East and West between the king's high road called Portweye on the south and the king's high road which leads from Epsom to the vill of Ewell on the north. And it abuts on the said road towards the west and on the furlong called Underhagges towards the east. The sum of the acres [6½].

The culture called **Underhagghes** between Portweye and Heveresouthescrofte. **Underhaghes.**

Note, etc., what is above.

One acre which Laurence Codyngton holds of White's tenement.
Half an acre which Laurence Codyngton holds of Botayles fee.
Two acres of wood which Thomas Aylward holds.
Half an acre which William Saleman holds of Waletons fee.
Half an acre which Juliana Cole holds of Cristianes tenement.
Two acres of wood which John Provys of Epsom holds.

Note that, as above.

Nota, etc., que supra.

Dim[a] acra quam tenet Cecilia Heyward.
Dim[a] acra quam tenet Ricardus Hayton.
Dim[a] acra quam tenet Rogerus March.
j acra quam tenet Johannes Javyn.
j acra quam tenet Johannes Carpenter.
Dim[a] acra quam tenet Juliana Cole.
Dim[a] acra quam tenet Thomas Wagmore de tenemento Stonylde.
j acra quam tenet Thomas Wagmore.
j acra quam tenet Thomas Wagmore de Botaylesfe.
j roda quam tenet Gilbertus Cole.
Dim[a] acra quam tenet Juliana Cole de Mordonsfe.

Nota quia ut supra.

Et dictus forlongus jacet Est et West inter le Portweye ex parte australi et Heueresouthecrofte ex parte boriali. Et abuttat super gardina et viam regiam vocatam le Southstrete versus orientem et super Tayleshelde et forlongum inter Portweye et Taylesheldecrofte versus occidentem. Summa acrarum [*blank*].

Note, etc., what is above.

Half an acre which Cecilia Heyward holds.
Half an acre which Richard Hayton holds.
Half an acre which Roger March holds.
One acre which John Javyn holds.
One acre which John Carpenter holds.
Half an acre which Juliana Cole holds.
Half an acre which Thomas Wagmore holds of Stonylde tenement.
One acre which Thomas Wagmore holds.
One acre which Thomas Wagmore holds of Botayles fee.
One rod which Gilbert Cole holds.
Half an acre which Juliana Cole holds of Botayles fee.

Note that, as above.

And the said furlong lies East and West between the Portweye on the south and Heveresouthecroft on the north. And it abuts on the gardens and the king's high road called Southstreet towards the east and on Tayleshelde and the furlong between Portweye and Taylesheldecrofte towards the west. The sum of the acres [xiii$\frac{3}{4}$].

[*Page* 44.] [A blank space left at the top of this page.]

Explicit le Southfeld.

Descriptio camporum qui jacent in Aquilonali parte ville de Ewelle incipiendo in boriali parte de Estrete ducente de Ewelle usque Codyngton et in orientali capite Cimiterii de Ewelle. In primis in campo vocato le Northill Est cultura vocata le Chercheforlong propinquius vie regie supradicte proxima sepi versus boream. In qua continentur:—

Chercheforlong sive **Northille.**

ij acre silve quas tenet Dominus Prior, *modo Johannes Aglond, senior.*

j acra et j roda quas tenet Johannes Javyn ut de jure Alicie uxoris sue de tenemento Hugonis in le lane. *Willelmus Marshall.*

Dim[a] acra quam tenet Willelmus Hayton, Schepherd, de tenemento Hugonis in le lane. *Johannes Hayton.*

j acra quam Gilbertus Bryt tenet de Botaylesfe. *Johannes Merston, miles, de H.*

Dim[a] acra quam tenet Alicia Goldwyr. *Johannes Aglond, senior.*

[*Page* 44.] [A blank space left at the top of this page.]

Here ends the Southfield.

A description of the fields which lie in the northern part of the vill of Ewell beginning in the northern part of East Street leading from Ewell to Codyngton and at the eastern head of the Churchyard of Ewell. In the first place in the field called the Northill there is a culture called Churchfurlong near to the aforesaid road, next to the hedge towards the north. In which are contained:—

Cherchefurlong or **Northille.**

Two acres of wood which the lord Prior holds, *now John Aglond, sen.*

One acre and one rood which John Javyn holds, as by right of Alice his wife, of Hugh in the lane's tenement. *William Marshall.*

Half an acre which William Hayton, Shepherd, holds of Hugh in the lane's tenement. *John Hayton.*

One acre which Gilbert Bryt holds of Botayles fee. *John Merston, knight, of H.*

Half an acre which Alice Goldwyr holds. *John Aglond, sen.*

Dim[a] acra quam tenet Willelmus Chercheman.

Dim[a] acra quam tenet Thomas Aylward quondam Fitzneel. *Johannes Ywardby.*

j acra quam tenet Johannes Strete. *Johannes Merston, miles, de H.*

j acra quam tenet Johannes Javyn ut de jure Alicie uxoris sue. *Alicia Javyn.*

Ywardby occupat. j acra quam tenet Thomas Aylward quondam Fitzneel de tenemento Hugonis in le Lane. *Johannes Ywardby.*

Dim[a] acra quam tenet Johannes Strete. *Johannes Merston, miles.*

Dim[a] acra quam tenet Thomas Aylward quondam Fitzneel.

j acra quam tenet Alicia Goldwyr. *Johannes Aglond, senior, in manus Domini.*

j acra quam tenet Thomas Bacheler de tenemento Stete. *Juliana Seke.*

j acra quam tenet Johannes Herner Atte Welle de tenemento Stete. *Johannes Laugham.*

iij acre silve quas tenet Dominus Prior.

j pecia prati continet [*blank*] acras quas Rector de Ewelle tenet ut de jure Ecclesie sue.

Half an acre which William Chercheman holds.

Half an acre which Thomas Aylward holds, formerly Fitzneel. *John Ywardby.*

One acre which John Strete holds. *John Merston, knight, of H.*

One acre which John Javyn holds as by right of Alice his wife. *Alice Javyn.*

Ywardby has possession. One acre which Thomas Aylward holds, formerly Fitzneel, of Hugh in the lane's tenement. *John Ywardby.*

Half an acre which John Strete holds. *John Merston, knight.*

Half an acre which Thomas Aylward holds, formerly Fitzneel.

One acre which Alice Goldwyr holds. *John Aglond, sen., in the hands of the lord.*

One acre which Thomas Bacheler holds of Stete tenement. *Juliana Seke.*

One acre which John Herner Atte Welle holds of Stete tenement. *John Laugham.*

Three acres of wood which the lord Prior holds.

One piece of meadow containing [*blank*] acres, which the Rector of Ewelle holds as by right of his Church.

Et dictus forlongus jacet Est et West inter le Estrete ex parte australi et Steteforlong ex parte boriali. Et abuttat super Cimiterium et villam de Ewelle versus occidentem et super Forreram jacentem ad orientale caput versus orientem. In cujus forlongi capite orientali.

j acra quam tenet Thomas Hayton. *Agnes Sayer.*

j acra quam tenet Willelmus Chercheman.

j acra [*sic*] quam tenet Laurentius Codyngton unde Willelmus Codyngton j acra et Alicia Javyn dim[a] acra.

Et dicta Forrera jacet South et North inter Chercheforlong ex parte occidentali et Schortecrofte ex parte orientali. Et abuttat super le Estrete versus austrum et super pratum Rectoris versus boream. Summa acrarum [*blank*].

[*Page* 45.] Cultura vocata **Steteforlong.** **Steteforlong.**

j acra quam tenet Johannes Strete. *Johannes Merston, miles.*

Dim[a] acra quam tenet Thomas Bacheler.
j acra quam tenet Johannes Strete.
Dim[a] acra quam tenet Johannes Strete.
} *Johannes Merston, miles.*

And the said furlong lies East and West between the East Street on the south and Stetefurlong on the north. And it abuts on the Churchyard and vill of Ewell towards the west and on the headland lying at its eastern head towards the east. In the eastern head of which furlong [are]:—

One acre which Thomas Hayton holds. *Agnes Sayer.*

One acre which William Chercheman holds.

One acre [*sic*] which Laurence Codyngton holds, of which William Codyngton has one acre and Alice Javyn half an acre.

And the said headland lies South and North between Cherchefurlong on the west and Shortecroft on the east. And it abuts on the East Street towards the south and on the Rector's meadow towards the north. The sum of acres [19¼ and one piece].

[*Page* 45.] The culture called **Stetefurlong.** **Stetefurlong.**

One acre which John Strete holds. *John Merston, knight.*

Half an acre which Thomas Bacheler holds.
One acre which John Strete holds.
Half an acre which John Strete holds.
} *John Merston, knight.*

viij acre silve quas tenet Thomas Aylward quondam Fitzneel. *Johannes Ywardby.*

j acra quam tenet Dominus Prior.

Et dictus forlongus jacet Est et West inter Chercheforlong ex parte australi et viam regiam vocatam Stetegrene ex parte boriali. Et abuttat super Schortecrofte versus orientem et super Forreram Thome Bacheler et Johannis Herner Atte Welle versus occidentem. In cujus forlongi capite occidente sunt Forrere videlicet :—

j acra quam tenet Thomas Bacheler. *Johannes Laugham.*

j acra quam tenet Johannes Herner Atte Welle. } *Johannes*
Dim[a] acra quam tenet Thomas Bacheler. } *Laugham.*

Dim[a] acra quam tenet Johannes Herner Atte Welle. *Johannes Laugham de H.*

Et dicta Forrera jacet South et North [*blank*] de H. Et abuttat super Stetegrene versus boream et super pratum Rectoris versus austrum. Summa acrarum [*blank*].

Cultura sub **Alivchaghes.** Sub **Alyvchaghes.**

Dim[a] acra quam tenet Thomas Bacheler. *Thomas Domegode, Rumbold.*

Eight acres of wood which Thomas Aylward holds, formerly Fitzneel. *Joan Ywardby.*

One acre which the lord Prior holds.

And the said furlong lies East and West between Churchfurlong on the south and the king's high road called Stetegrene on the north. And it abuts on Shortecroft towards the east and on the headland of Thomas Bacheler and of John Herner Atte Welle towards the west. In the western head of which furlong are headlands, viz.:—

One acre which Thomas Bacheler holds. *John Laugham.*

One acre which John Herner Atte Welle holds. } *John Langham.*
Half an acre which Thomas Bacheler holds. }

Half an acre which John Herner Atte Welle holds. *John Laugham of H.*

And the said headland lies South and North [*blank*] of H. And it abuts on Stetegrene towards the north and on the Rector's meadow towards the south. The sum of acres [15].

The culture below **Alivchaghes.** Below **Alyvchaghes.**

Half an acre which Thomas Bacheler holds. *Thomas Domegode, Rumbold.*

Dim[a] acra quam tenet Johannes Herner Atte Welle. *Johannes Laugham.*

j acra quam tenet Thomas Haccher de tenemento Quyntyn. *Johannes Waleys.*

Et dicta cultura jacet South et North subter Quyntynes tenement.

Cultura vocata le **Schortecrofte.** **Schortecrofte.**

vj acre et dim[a] silve quas tenet Laurentius Codyngton de tenemento Fydeneys. *Willelmus Codyngton.*

v acre silve quas tenet Dominus Prior de tenemento, *modo in manus Willelmi Codyngton.*

j acra quam tenet Laurentius Codyngton de tenemento Fydeneys. *Willelmus Codyngton.*

j acra quam tenet Willelmus Chercheman.

j roda quam tenet Johanna Horselegh. *Willelmus Codyngton.*

j acra quam tenet Johannes Strete.
Dim[a] acra quam tenet Johannes Strete. } *Johannes Merston, miles.*

iij acre silve quas tenet Dominus Prior de tenemento Cedes. *Willelmus Codyngton.*

j acra quam tenet Johannes Javyn. *Alicia Javyn.*

Half an acre which John Herner Atte Welle holds. *John Laugham.*

One acre which Thomas Haccher holds of Quyntyn tenement. *John Waleys.*

And the said culture lies South and North under Quyntyn's tenement.

The culture called the **Shortcroft.** **Shortecroft.**

Six acres and a half of wood which Laurence Codyngton holds of Fydeneys tenement. *William Codyngton.*

Five acres of wood which the lord Prior holds of the [? same] tenement, *now in the hands of William Codyngton.*

One acre which Laurence Codyngton holds of Fydeneys tenement. *William Codyngton.*

One rod which Joan Horselegh holds. *William Codyngton.*

One acre which John Strete holds.
Half an acre which John Strete holds. } *John Merston, knight.*

Three acres of wood which the lord Prior holds of Cede's tenement. *William Codyngton.*

One acre which John Javyn holds. *Alice Javyn.*

j acra quam tenet Johannes Osemond de tenemento suo. *Johannes Norman.*

j acra quam tenet Johannes Javyn de tenemento Osemond. *Alicia Javyn, Grace.*

[*Page* 46.] j acra quam tenet Johannes Javyn. *Isabella North.*

j acra quam tenet Laurentius Codyngton de tenemento Schir. *Willelmus Codyngton.*

j acra quam tenet Thomas Provys. } *Agnes Sayer.*
j acra quam tenet Thomas Provys. }

j acra quam tenet Johannes Provys de Ebesham. *Hardevene.*

Dim[a] acra quam tenet Petrus Brownyng. *Johannes Brownyng.*

iij acre et dim[a] silve quas tenet Johannes Strete de Dymmokesfe.

x acre silve quas tenet Dominus Prior.

Et dictus forlongus jacet Est et West inter viam Regiam ducentem de Ewelle usque Codyngton ex parte australi et viam regiam vocatam le Stetegrene ex parte boriali. Et abuttat super tenementa et gardina vocata Schirfelds, Cedes, et Fydneyes versus orientem et super Chercheforlong et Steteforlong versus occidentem. Summa acrarum [*blank*].

One acre which John Osemond holds of his own tenement. *John Norman.*

One acre which John Javyn holds of Osemond's tenement. *Alice Javyn, Grace.*

[*Page* 46.] One acre which John Javyn holds. *Isabel North.*

One acre which Laurence Codyngton holds of Schir tenement. *William Codyngton.*

One acre which Thomas Provys holds. } *Agnes Sayer.*
One acre which Thomas Provys holds. }

One acre which John Provys of Epsom holds. *Hardvene.*

Half an acre which Peter Brownyng holds. *John Brownyng.*

Three acres and a half of wood which John Strete holds of Dymokes fee.

Ten acres of wood which the lord Prior holds.

And the said furlong lies East and West between the king's high road leading from Ewell to Codyngton on the south and the king's high road called the Stetegrene on the north. And it abuts on the tenements and gardens called Schirfields, Cedes, and Fydeneyes towards the east and on Churchfurlong and Stetefurlong towards the west. The sum of acres [40¼].

Cultura vocata **Yegherofte.**

xx acre terre et prati cum sepibus silve quas tenet Thomas Aylward quondam Fitzneel de Botaylesfe de Priore. Et jacent South et North inter Communam de Ewelle ex parte occidentali et campum Domini de Codyngton ex parte orientali. Et abuttant super le Northfeld versus aquilonem et super pratum Thome Hayton versus Austrum. Summa acrarum, xx. *Modo Johannes Ywardby.*

Cultura vocata **Stanecrofte.**

xx acre terre et prati cum sepibus silve quas tenet Thomas Hayton jacens South et North ut supra. Et abuttat super dictas xx acras quondam Fitzneel versus boream et super pratum vocatum Stetemede versus austrum. Summa acrarum, xx. *Modo Agnes Sayer.*

Cultura vocata **Stetemede** et **Carewelle.**

iij acre silve quas tenet Thomas Bacheler de tenemento Stete. *Petrus Patyn.*

The culture called **Yegherofte.**

Twenty acres of land and meadow with hedges of wood which Thomas Aylward holds, formerly Fitzneel, of Botayles fee from the Prior. And they lie South and North between the Common of Ewell on the west and the lord of Codyngton's field on the east. And they abut on the Northfield towards the north and on Thomas Hayton's meadow towards the south. The sum of acres, 20. *Now John Ywardby.*

The culture called **Stanecrofte.**

Twenty acres of land and meadow with hedges of wood which Thomas Hayton holds, lying south and north as above. And it abuts on the aforesaid twenty acres, formerly Fitzneel, towards the north and on the meadow called Stetemede towards the south. The sum of the acres, 20. *Now Agnes Sayer.*

The culture called **Stetemede** and **Carewelle.**

Three acres of wood which Thomas Bacheler holds of Stete tenement. *Peter Patyn.*

iij acre silve quas tenet Johannes Herner Atte Welle de tenemento Stete. *Johannes Laugham.*

iiij acre silve quas tenet Thomas Hayton. *Agnes Sayer.*

Et dictus forlongus jacet [*blank*] et [*blank*].

Croftum continens dimidiam acram vocatum Lytelgarewelle quod tenet Thomas Hayton jacens inter viam regiam ducentem de Codyngton versus Kyngestone ex parte occidentali et campum de Codyngton ex parte orientali. *Agnes Sayer.* et [*blank*].

Campus vocatus Lymecroft jacens inter Roberdestrete ex parte boriali et le Westrete ex parte australi.

j croftum continens j acram quod tenet Johannes Ingerham de tenemento Brugger. *Johannes Yerd, Marshall.*

j acra quam tenet Thomas Aylward quondam Fitzneel. *Thomas Hereward.*

Dim[a] acra quam tenet Thomas Hayton de tenemento Bacheler. *Agnes Sayer.*

Dim[a] acra quam tenet Laurentius Codyngton de Q. [? Quyntyn]. *Willelmus Codyngton.*

[*Page* 47.] j acra quam tenet Johannes Person de Johannis [*sic*] Taylor de Dorkyng. Mordonsfe.

Three acres of wood which John Herner Atte Welle holds of Stete tenement. *John Laugham.*

Four acres of wood which Thomas Hayton holds. *Agnes Sayer.*

And the said furlong lies [*blank*] and [*blank*]. The sum of acres, 10.

A croft containing half an acre called Little Garewell, which Thomas Hayton holds, lying between the king's high road leading from Codyngton towards Kingeston on the west and Codyngton's field on the east. *Agnes Sayer.*

A field called Lymecroft lying between Roberde Street on the north and the West Street on the south.

A croft containing one acre which Joan Ingerham holds of Brugger tenement. *John Yerd, Marshall.*

One acre which Thomas Aylward holds, formerly Fitzneel. *Thomas Hereward.*

Half an acre which Thomas Hayton holds of Bacheler's tenement. *Agnes Sayer.*

Half an acre which Laurence Codyngton holds of Q. *William Codyngton.*

[*Page* 47.] One acre which John Person holds of John Taylor of Dorkyng. *Mordons fee.*

j acra quam tenet Johanna Ingerham de tenemento Brugger. *Johannes Yard, Marshall.*

j acra quam tenet Johannes Cosyn de tenemento Heuerenorth. *Agnes Sayer.*

j acra quam tenet Johannes Cosyn de Thoma Burgh. *Willelmus C. Bergh.*

j acra quam tenet Laurentius Codyngton de tenemento White. *Willelmus Codyngton.*

Et dicte acre jacent Est et West inter viam Regiam vocatum Roberdestrete ex parte boriali et clausum Johannis Herner in le Herne ex parte Australi. Et abuttat super villam versus orientem in quarum latere australi jacent:—

j acra quam tenet Johannes Chynnore de tenemento Carter.
j acra quam tenet Johannes Chynnore de tenemento Sydyres.
} *Willelmus Marshall.*

j acra quam tenet Johannes Hegger de tenemento Heuerenorth. *Edwardus Hermode, modo Roggers.*

Dim[a] acra quam tenet Thomas Aylward quondam Fitzneel. *Thomas Herward, modo Roggers.*

One acre which Joan Ingerham holds of Brugger tenement. *John Yard, Marshall.*

One acre which John Cosyn holds of Heverenorth tenement. *Agnes Sayer.*

One acre which John Cosyn holds of Thomas Burgh. *William C. Bergh.*

One acre which Laurence Codyngton holds of White's tenement. *William Codyngton.*

And the said acres lie East and West between the king's high road called Roberde Street on the north and the close of John Herner in the Herne on the south. And they abut on the vill toward the east. On the south side of which lie:—

One acre which John Chynnore holds of Carter's tenement.
One acre which John Chynnore holds of Sydyres tenement.
} *William Marshall.*

One acre which John Hegger holds of Heverenorth tenement. *Edward Hermode, now Roggers.*

Half an acre which Thomas Aylward holds, formerly Fitzneel. *Thomas Herward, now Roggers.*

j acra quam tenet Cristina Clerke de tenemento Heuerenorth. *Mersh de Kingestone, Aston.*

ij acre silve quas tenet Henricus Horton de [*blank*].
j acra quam tenet Johannes Javyn ut de jure Alicie uxoris sue.
} *Alicia Javyn, Dymmokesfe.*

j acra quam tenet Johannes Kyppyng. *Agnes Sayer.*

iiij acre et dim^a quas tenet Laurentius Codyngton de Q. *Willelmus Codyngton.*

j acra et dim^a quas tenet Petrus Saleman. *Edwardus Hermode, modo Roggers.*

Dim^a acra quam tenet Willelmus Lofteman.

iiij acre silve quas tenet Henricus Horton. *Alicia Jevyn, Grace.*

Dim^a acra quam tenet Johannes Javyn ut de jure Alicie uxoris sue. *Alicia Jevyn, Grace.*

Dim^a acra quam tenet Johannes Hegger. *Edwardus Hermode, modo Roggers de H.*

j acra quam tenet Thomas Hayton. *Agnes Sayer.*

Dim^a acra quam tenet Johannes Cosyn. *Willelmus Marshall.*

One acre which Christina Clerk holds of Heverenorth tenement. *Mersh of Kyngestone, Aston.*

Two acres of wood which Henry Horton holds of [*blank*].
One acre which John Javyn holds as by right of Alice his wife.
} *Alice Javyn, Dymokes fee.*

One acre which John Kyppyng holds. *Agnes Sayer.*

Four acres and a half which Laurence Codyngton holds of Q. *William Codyngton.*

One acre and a half which Peter Saleman holds. *Edward Hermode, now Roggers.*

Half an acre which William Lofteman holds.

Four acres of wood which Henry Horton holds. *Alice Javyn, Grace.*

Half an acre which John Javyn holds as by right of Alice his wife. *Alice Javyn, Grace.*

Half an acre which John Hegger holds. *Edward Hermode, now Roggers of H.*

One acre which Thomas Hayton holds. *Agnes Sayer.*

Half an acre which John Cosyn holds. *William Marshall.*

Dim[a] acra quam tenet Johannes Strete. *Johannes Merston, miles.*

j acra quam tenet Willelmus Hayton Schepherd. } *Agnes Sayer.*
j acra quam tenet Willelmus Hayton Schepherd. }

Et dicte acre jacent South et North. In quarum capite boreali jacent

j acra quam tenet Ricardus Parker. *Johannes Ywardby de H.*

j acra quam tenet Johannes Javyn ut de jure Alicie uxoris sue. } *Alicia Javyn, J. C.*
j acra quam tenet Johannes Javyn ut de jure Alicie uxoris sue. }

xiij acre silve jacentes apud Apebrugge quas tenet Laurentius Codyngton de Botaylesfe. *Willelmus Codyngton.*

Et dicte acre jacent [*blank*]. In quarum capite orientali jacent iiij[or] acre silve quas tenet Thomas Aleward quondam Fitzneel. } *Johannes Ywardby.*
j acra quam tenet Ricardus Parker. }

[*Page* 48.] j acra quam tenet Johannes Javyn ut de jure Alicie uxoris sue. *Alicia Javyn.*

iiij acre silve quas tenet Thomas Hayton. *Agnes Sayer.*

Half an acre which John Strete holds. *John Merston, knight.*

One acre which William Hayton, Shepherd, holds. } *Agnes Sayer.*
One acre which William Hayton, Shepherd, holds. }

And the said acres lie South and North. In the eastern head of which lie: —

One acre which Richard Parker holds. *John Ywardby of H.*

One acre which John Javyn holds as by right of Alice his wife. } *Alice Javyn, J. C.*
One acre which John Javyn holds as by right of Alice his wife. }

Thirteen acres of wood at Apebrugge which Laurence Codyngton holds of Botayles fee. *William Codyngton.*

And the said acres lie [*blank*]. In the eastern head of which lie four acres of wood which Thomas Aleward holds, formerly Fitzneel. } *John Ywardby.*
One acre which Richard Parker holds. }

[*Page* 48.] One acre which John Javyn holds as by right of Alice his wife. *Alice Javyn.*

Four acres of wood which Thomas Hayton holds. *Agnes Sayer.*

Et dicte acre jacent [*blank*]. In quarum [*blank*] orientali jacent :—
j acra quam tenet Thomas Aylward quondam Fitzneel. } *Johannes*
j acra quam tenet Thomas Aylward quondam Fitzneel. } *Ywardby.*
Dim[a] acra quam tenet Thomas Bacheler. *Thomas Domegode, Rumbold.*
Dim[a] acra quam tenet Dominus Prior.
j acra quam tenet Johannes Kyppyng. *Agnes Sayer.*
Dim[a] acra quam tenet Willelmus Saleman. *Isabella North.*
Dim[a] acra quam tenet Henricus Horton. *Alicia Jevyn.*
j acra quam tenet Laurentius Ingerham. *Johannes Yard, Marshall.*
Et dictus campus jacet inter Roberdestrete ex parte boriali et le Westrete ex parte australi. Et abuttat super gardina ville versus orientem et super viam Regiam ducentem de Ebesham usque Kyngeston versus occidentem. Summa acrarum [*blank*].
Campus vocatus Richardesfeld inclusus continet infra fossatas et sepes [*blank*] acras quas tenet Thomas Aylward quondam Fitzneel, jacentes inter Roberdestrete ex parte australi et le

---

And the said acres lie [*blank*]. In the eastern [?] head of which lie :—
One acre which Thomas Aylward holds, formerly Fitzneel. } *John*
One acre which Thomas Aylward holds, formerly Fitzneel. } *Ywardby.*
Half an acre which Thomas Bacheler holds. *Thomas Domegode, Rumbold.*
Half an acre which the lord Prior holds.
One acre which John Kyppyng holds. *Agnes Sayer.*
Half an acre which William Saleman holds. *Isabel North.*
Half an acre which Henry Horton holds. *Alice Jevyn.*
One acre which Laurence Ingerham holds. *John Yard, Marshall.*
And the said field lies between Roberde Street on the north and the West Street on the south. And it abuts on the gardens of the vill towards the east and on the king's high road leading from Epsom to Kingston towards the west. The sum of acres [69].
A field called Richardesfield, enclosed, contains within ditches and hedges [*blank*] acres which Thomas Aylward holds, formerly Fitzneel, lying between Roberde Street on the south and the

Northcrofte ex parte boriali. Et abuttat super viam Regiam ducentem de Ebesham usque Kyngeston versus occidentem et super Croftum ipsius Thome Aylward vocatum le Maltecrofte the litle versus orientem. Et dictus campus vocatus Richardesfeld tenetur de Dymmokesfee. Summa acrarum [*blank*]. *Johannes Ywardby.*

Et sunt separabiles omni tempore anni.

Campus vocatus Maltecrofte the lytel est unum croftum inclusum In quo continenter vj acre quas tenet Thomas Aylward tenuit quondam Fitzneel unde ij acre proxime [*blank*] sunt de tenemento Heueresouth. Et tenentur de Priore. Et iiijor acre sunt de Mordonsfe. Et non separabiles. Summa acrarum vj. Et dictus campus jacet inter Richardesfeld ex parte occidentali et campum vocatum le Northcrofte ex parte orientali.

Campus vocatus le **Northcrofte.**

Dim[a] acra quam tenet Laurentius Ingerham. *Johannes Aglond, senior.*

j acra quam tenet Laurentius Codyngton de tenemento White. *Willelmus Codyngton.*

Northcroft on the north. And it abuts on the king's high way leading from Epsom to Kingston towards the west and on the croft of Thomas Aylward himself, called the Maltecroft the Little, towards the east. And the said field called Richardesfield is held of Dymokes fee. The sum of the acres [*blank*]. *John Ywardby.*

And they can be held separately at any time of the year.

The field called Maltecroft the Little is a croft, enclosed, in which are contained 6 acres which Thomas Aylward held, formerly Fitzneel, of which two acres next to [*blank*] are of Heveresouth tenement. And they are held from the Prior. And four acres are of Mordons fee. And they are not held separately. The sum of the acres, 6. And the said field lies between Richardesfield on the west and the field called Northcroft on the east.

The field called the **Northcroft.**

Half an acre which Laurence Ingerham holds. *John Aglond, sen.*

One acre which Laurence Codyngton holds of White's tenement. *William Codyngton.*

Et dicta acra et dim^a^ sunt forrere. In quarum latere orientali jacent :—

j acra quam tenet Ricardus Parker de tenemento Brugger. *Johannes Ywardby.*

j acra quam tenet Johanna Ingerham de tenemento Brugger quam tenuit Johannes Cosyn de Dymmokesfe. *Agnes Sayer.*

j acra quam tenet Thomas Aylward quondam Fitzneel.
Dim^a^ acra quam tenet Thomas Aylward quondam Fitzneel. } *Johannes Ywardby.*

[*Page* 49.] Dicunt jurati Johannes Saleman, Johannes le White, Johannes Herner, Richerus de Bere welle, Johannes Quintin quod sunt in Manerio de Ewelle [*blank*] acre terre arrabiles et valet acra per annum [*blank*]. Item sunt ibidem acre terre prati et valet acra per annum [*blank*]. Item sunt ibidem [*blank*] acre pasture et valet acra [*blank*]. Dicunt et jurati quod Willelmus Aylet tenet j jugerum terre continentem xiij acras terre et reddit per annum xvd. videlicet ad N.

And the said acre and a half are headlands. In the eastern side of which lie :—

One acre which Richard Parker holds of Brugger tenement. *John Ywardby.*

One acre which Joan Ingerham holds of Brugger tenement which John Cosyn held of Dymmokes fee. *Agnes Sayer.*

One acre which Thomas Aylward holds, formerly Fitzneel.
Half an acre which Thomas Aylward holds, formerly Fitzneel. } *John Ywardby.*

The sum of acres [5].

[*Page* 49.] John Saleman, John le White, John Herner, Richerus de Berewelle, and John Quintin, jurors, say that there are in the manor of Ewell [*blank*] acres of arable land, and an acre is worth per year [*blank*]. Also there are there acres of meadow land, and an acre is worth per year [*blank*]. Also there are there [*blank*] acres of pasture, and an acre is worth [*blank*]. The jurors also say that William Aylet holds one *juger* of land containing thirteen acres of land and pays

3d. ob., ad P. 3d. ob., ad I. 3d. ob., ad M. 4d. ob.,* idem W. faciet ij operationes per quascunque hebdomadas per annum excepto [*sic*] iiij septimanis videlicet quindena Natalis hebdomada Pasche et hebdomada Pentecostes et operabitur a festo Sancti Michaelis usque ad Pascham a mane usque ad meridiem et a Pascha usque ad festum Sancti Michaelis usque ad tertiam et valet operatio per diem obolum quia operabitur sine cibo et quando Autumpnus venerit, metet qualibet hebdomada j acram frumenti videlicet siliginis alternatim avena et si metat hordeum fabas alternatim vesca tunc non metet per hebdomadam [nisi] unum dimidium acre et sciendum quod quodcumque bladum messuerint allocabitur eidem pro ij operationibus et preter hoc idem Willelmus inveniet j hominem ad Nederipium per dimidium diem nihil inde percipiendo, et si idem Willelmus messuerit hordeum vel avenam mane in die precario in Crastino vel quum Dominus viderit [?] expedire idem Willelmus ligabit

---

fifteen pence *per annum* for rent, viz., at Christmas threepence halfpenny, at Easter threepence halfpenny, at St. John the Baptist's day threepence halfpenny, at Michaelmas fourpence halfpenny. The same William shall do two works for every week through the year except four weeks, viz., the fortnight of Christmas, and the week of Easter and the week of Whitsun, and he shall work from the feast of St. Michael till Easter from morning up to noon, and from Easter to the feast of St. Michael till the third hour, and the day's work is worth for a day a halfpenny, because he shall work without food, and when the Autumn shall come he shall reap in each week one acre of corn, namely, of rye alternately with oats, and if he shall reap barley or beans alternately with vetch, then he shall not reap each week [more than] a half acre. And be it known that whatever kind of corn they reap allowance will be made him for two works; and besides this the same William shall find a man for Nedrip through half a day receiving nothing for this, and if the same William reap barley or oats in the morning on a boon-day, on the morrow or when the Lord shall judge to be expedient the same William

* N. = Natale Domini, P. = Pascha, J. = Nativitas Johannis Baptiste, M. = Fest. S. Michaelis Archangeli.

j acram avene vel dimidium acre hordei si jaceat et preparetur ad garbas et si jaceat ingaveles tunc non ligabit nisi dimidium acre avene et j rodam hordei. Idem Willelmus falcabit et levabit cum paribus suis unum pratum quod vocatur Kyngesmed et etiam dictum fenum cum paribus suis in jug. [*sic*, ? grangiam] Domini cariabit et habebit pro labore de consuetudine tertium meliorem multonem de falda Domini et tertium meliorem [?] caseum quem noluerit negligere [*sic*, ? voluerit eligere] habebit et unam quantitatem salis et farine ad potagium faciendum; et statim Autumno functo Idem Willelmus cariabit fima Domini de curia usque in campum cum ij carectis per diem a mane usque ad meridiem quousque fimum totaliter carietur et Dominus inveniet quolibet die dum fimum fuerit cariendum unum carrum vel ij carectas ad adjuvandum dictum fimum cariare. Idem Willelmus claudet unam perticam cir' cur' [? circa curiam] Domini et queret clausturam apud Kyngeswod et habebit veterem hayam stantem in loco ubi claudet et si non invenerit veterem hayam queret

---

shall bind one acre of oats or half an acre of barley if it is lying and prepared for the sheaves, and if it is lying in the swathes* then he shall bind only half an acre of oats and one rood of barley. The same William shall mow and clear with his fellow-workers a meadow which is called Kingsmead, and also with his fellows he shall carry the said hay into the lord's [?] grange, and shall have for his labour by custom the third best sheep from the lord's fold, and the third best cheese which he should not refuse [? which he may prefer to choose]. He shall have also a sufficient supply of salt and of meal to make porridge, and straightway at the close of Autumn the same William shall carry the lord's manure from the court to the field with two carts a day from morning till noon until the manure be entirely carried, and the lord shall find every day while the manure is being carried one wagon or two carts to help carry the said manure. The same William shall enclose one perch round the court of the Lord, and shall seek for brushwood at Kyngeswood, and shall have the old hedge standing in the place where he shall enclose, and if he shall not find an old hedge he shall seek as much as he likes and

* See Appendix.

quantumlibet et non claudet. Idem Willelmus dabit jd. pro Rumpeney ad gulam Augusti si habeat xxx denaratas bestiarum in communi pastura exceptis equis suis et si sit vidua non dabit nisi obolum. Idem Willelmus lavabit et tondet centum oves domini cum paribus suis et habebit unum panem de precio oboli et caseum de precio quadrantis et erit quietus de una operatione. Idem Willelmus si habeat carucam per se arrabit per unum diem quantum potest et habebit cibum suum et si non habeat carrucam per se tunc arrabit cum paribus suis junctis ad carucam suam et quot quot sunt juncti quilibet [*Page* 50] eorum habebit cibum suum et si nullam habeat carucam nec sit cum aliquo nemo [*sic*, ? vicino] junctus ad carucam nullominus arrabit unam rodam terre de consuetudine que vocatur garjarthe [*sic*, *lege* gavelerth]. Idem Willelmus herciabit si Dominus voluerit dimidium j acre per diem et allocabitur ei pro j operatione. Idem Willelmus pannagiabit porcos suos sive sint in pessona apud Shelwood sive sint extra pessonam videlicet pro porco superannato jd et pro porco dimidii anni obolum. Idem Willelmus erit propositus Domini si eligatur et habebit pro servicio suo j bushellum frumenti pro

---

shall not enclose. And the same William shall give 1d. for Romepenny on the first of August if he shall have xxx pence worth of beasts in the common pasture (except his horses), and if this holding be in the hands of a widow she shall give only a halfpenny. The same William shall wash and shear a hundred sheep of the lord with his fellows, and shall have one loaf of the price of a halfpenny and cheese of the price of a farthing, and he shall be quit of one work. The same William if he shall have a plough of his own shall plough in one day as much as he can and shall have his food, and if he shall not have a plough of his own he shall plough with his fellows joined to the plough, and all of [*Page* 50] them that are joined shall have their own food, and if he shall have no plough nor may be with any neighbour joined to the plough, he shall none the less plough one rood of land by the custom called Garjarthe [*read* Gavelerth]. The same William shall harrow if the Lord wish it half an acre per day, and shall be allowed for it for one work. The same William shall pay pannage for his pigs whether they be in the mast at Shelwood or whether they be outside the mast, namely, for a pig over one

servicio suo per hebdomadam vel erit ad mensam Domini per totum annum et erit quietus de redditu quod solvet et de omnibus operibus suis per annum. Et si idem Willelmus habeat x porcos vel plures dominus habebit tertium meliorem porcum quem eligere voluerit pro pannagio suo et eodem modo habebit de omnibus paribus suis inferius scriptis.

Johannes le Wyte tenet j jugerum terre et reddit per annum iijs. vjd. ob. videlicet ad N. xd. ob. ad P. xd. ob. ad J. xd. ob. ad M. xjd. Idem Johannes dabit jd. pro Rompeney ad gulam Augusti. Idem Johannes faciet omnia servicia et omnes consuetudines in omnibus et per omnia et jd. pro labore suo percipiet sicut predictus Willelmus Aylet et preterea idem Johannes statim in crastino post precaria cervis [*sic, prob.* servicia] veniet cum vj hominibus et metet quemvis bladum Dominus voluerit per totum diem et habebit iij pastus in die videlicet panem frumenti ij ferculа et cerivisiam sufficientem et sciendum quod dictus Johannes cum v hominibus suis ibit

---

year old 1d. and for a pig half a year old a halfpenny. The same William shall be reeve to the lord if he be chosen, and shall have for his service one bushel of wheat for his service weekly, or shall be at the table of the lord for the whole year, and shall be quit of the rent which he should pay and of all his works through the year. And if the same William shall have ten pigs or more the lord shall have the third best pig which he shall wish to choose for his pannage, and he shall have in the same manner from all his peers below written.

John le Wyte holds one juger of land and renders 3s. 6½d. per year, namely, at Christmas 10½d., at Easter 10½d., at St. John the Baptist's day 10½d., and at Michaelmas 11d. The same John shall give 1d. for Romepenny on the 1st of August. The same John shall do all services and all customs in all things and through all things and shall receive for his labour 1d. like the aforesaid William Aylet, and besides the same John immediately on the morrow after boonday shall come with 6 men, and shall mow whatever corn the lord shall wish for a whole day, and shall have three meals in the day, viz., a wheaten loaf and two dishes of food and sufficient beer, and it must be known that the said John shall go with five of his

ad prandium suum ad nonam et commedet in Curia Domini et tenet per Juniorem.

Ricardus de Moleyseya tenet dimidium jugeri terre et reddit per annum viijd. ad iiij^or^ anni terminos. Idem dabit jd. pro Rompeney ad gulam Augusti. Idem pannagiabit porcos et erit propositus sicut Willelmus Aylet et faciet medietatem servitii et consuetudinum quos Willelmus Aylet debet facere et tenet per Juniorem.

Ricardus Cadde tenet unum jugerum terre et reddit per annum viijd. ad iiij^or^ anni terminos et dabit jd. pro Rompeney et faciet omnia servicia et omnes consuetudines in omnibus et per omnia sicut Richardus de Moleyseya medietatem per Juniorem et aliam medietatiem per Seniorem.

Ricardus le Macun et Christina Godyn tenent j jugerum terre et reddunt per annum xd. ad quatuor anni terminos et jd. pro Rompeney et facient omnes consuetudines et omnia servicia in omnibus et per omnia sicut Willelmus Aylet per juniorem.

Cristianus de la Tye tenet j jugerum terre et reddit per annum ijs. vjd. ad iiij^or^ anni terminos et faciet omnes consuetudines

---

men to his breakfast at the ninth hour, and shall eat it in the court of the lord and holds through the younger [? son].

Richard of Moleyseye holds half a juger of land and renders 8d. a year at the four terms of the year. The same shall give 1d. for Romepenny on the 1st of August. The same shall pay pannage for his pigs and shall be reeve like William Aylet, and shall do half of the service and customs which William Aylet owes, and holds through the younger.

Richard Cadde holds one juger of land and renders 8d. a year at the four terms of the year, and shall give 1d. for Rompeney, and shall do all services and all customs in all and through all like Richard of Moleyseye, half through a junior and the other half through the elder [? son].

Richard the Mason and Christina Godyn hold one juger of land and render 10d. a year at the four terms of the year and 1d. for Romepenny, and shall do all customs and all services in all and through all like William Aylet through the younger.

Christian of the Tye holds one juger of land and pays 2s. 6d. as rent each year at the four terms of the year, and shall do all

et omnia servicia in omnibus et per omnia sicut Willelmus Aylet per Juniorem.

Richerus de Berewelle tenet j jugerum terre et reddit per annum iij ixd. [*Page* 51] [ad quatuor anni] terminos videlicet ad quemlibet terminum xjd. quadr. et dabit jd. pro Rompeney et faciet omnia servicia et omnes consuetudines sicut Willelmus Aylet per Juniorem.

Ricardus Stonhard tenet j jugerum terre et dimidium et reddit per annum ijs. vjd. ad quattuor anni terminos et jd. pro Rompeney et faciet omnes consuetudines et omnia servicia in omnibus sicut Willelmus Aylet medietatem per Seniorem et alteram per Juniorem.

Johannes Saleman tenet dim. jugeri terre et reddit per annum vjd. ad iiij^or^ anni terminos et dabit jd. pro Rompeney et faciet omnia servicia et omnes consuetudines sicut Ricardus de Moleyseya per Juniorem.

Ricardus Bruer tenet dim. jugeri terre et reddit per annum vd. ad iiij^or^ anni terminos et dabit jd. pro Rompeney et faciet omnia servicia et omnes consuetudines sicut Ricardus de Moleyseya per Juniorem.

---

customs and all services in all and through all like William Aylet through the younger.

Richer de Berewelle holds one juger of land and [*Page* 51] renders 3s. 9d. a year at the terms, namely, at each term 11¼d., and shall give 1d. for Romepenny, and shall do all services and all customs like William Aylet through the younger.

Richard Stonhard holds 1 juger of land and a half and pays 2s. 6d. rent a year at the four terms of the year and 1d. for Romepenny, and shall do all customs and all services in all things like William Aylet, one half through a senior and the other through the younger.

James Saleman holds half a juger of land and pays 6d. rent a year at the four terms of the year, and shall give 1d. for Romepenny, and shall do all services and all customs like Richard of Moleyseye through the younger.

Richard Bruer holds half a juger of land and pays 5d. rent a year at the four terms of the year, and shall give 1d. for Romepenny, and shall do all services and all customs like Richard of Moleyseye through the younger.

Rogerus Woward tenet dim. jugeri terre et reddit per annum viijd. quadr. et dabit jd. pro Rompeney et faciet omnes consuetudines et omnia servicia sicut Ricardus de Moleyseya per Juniorem.

Matildis de la Hull tenet dim. jugeri terre et reddit per annum vijd. ad iiij^{or} anni terminos ad quemlibet terminum jd. ob. quadr. et dabit jd. pro Rompeney et faciet omnia servicia et omnes consuetudines sicut Ricardus de Moleyseya per Juniorem.

Ricardus Constable tenet dim. jugeri terre et nullum redditum dabit sicut jd. pro Rompeney jd. dabit ad Natalem j gallum et j gallum [*sic*] et habebit cibum suum die Natalis Domini. Idem Ricardus faciet ij operaciones per quamlibet hebdomadam per annum exceptis iiij septimanis predictis quameumque operacionem Dominus voluerit excepto quod non faciet oparacionem equinam. Idem Ricardus custodiet prisonarios si fuerint et in autumno operabitur eodem modo sicut Willelmus Aylet.

Idem Ricardus ibit apud Kyngeswoode et ad Pathenesham pro curia summonenda si precipiatur.

Johannes de Pineto tenet dim. jugeri terre et nullum redditum

---

Roger Woward holds half a juger of land and renders 8¼d. a year, and shall give 1d. for Romepenny, and shall do all customs and all services like Richard of Moleyseye through the younger.

Matilda of the Hill holds half a juger of land and renders a year 8d. at the four terms, at each term 1d. a halfpenny and a farthing, and shall give 1d. for Romepenny, and shall do all services and all customs like Richard of Moleyseye through the younger.

Richard Constable holds half a juger of land and shall give no rent, as [*blank*] 1d. for Romepenny. He shall give at Christmas 1 cock and 1 cock [? hen] and shall have his food on Christmas day. The same William shall do two days' work each week through the year, except the four weeks aforesaid, whatever work the lord shall wish, except that he shall not do horse-work. The same Richard shall guard the prisoners if there shall be any, and in the autumn shall work in the same manner as William Aylet.

The same Richard shall go to Kyngeswoode and to Pathenesham to summon the court if he shall be ordered.

John de Pineto holds half a juger of land and shall give no rent,

dabit sicut dabit jd. pro Rompeney dabit et j gallum et j gallum et faciet omnia servicia et omnes consuetudines eodem modo sicut Ricardus Constable. Modo in manu Domini.

Johannes Code tenet iij acras terre et reddit per annum xviijd. ad iiij^or^ anni terminos et dabit jd. pro Rompeney et faciet j operacionem per quamlibet hebdomadam per annum exceptis iiij^or^ septimanis festivalibus excepto quod non faciet operacionem equinam sicut quum alii Custumarii cariant fima idem unum inveniet cum furca alterum cum tribula ad caretas peremplendas et metet in autumno sicut Ricardus de Moleyseya et tenet per Juniorem.

Idem Johannes tenet dim. jugeri terre et reddit per annum xjd. ad iiij^or^ anni terminos. Idem Johannes veniet cum carecta ad fimum extrahendum et fenum [*Page* 52] domini cariendum. Idem invenerit ij homines ad j precarium servitium et ibit in dicta precaria ultra dictos ij homines et habebit ij pastus in diem, idem inveniet j hominem ad Nederypium per dimidium diem et ultra percipiet. Idem falcabit levabit pratum quod vocatur Kyngesmed cum aliis paribus suis. Idem Johannes

---

as he shall give 1d. for Romepenny, and shall give 1 cock and 1 cock, and shall do all services and all customs in the same manner like Richard Constable. Now in the hands of the lord.

John Code holds iij acres of land and renders 18d. a year at the four terms of the year, and shall give 1d. for Romepenny, and shall do 1 day's work through each week of the year, except the four festival weeks, except that he will not make a day's work with a horse, as when the other customary tenants carry manure he will find one man with a fork, another with a [?] rake for filling the carts, and he will reap in autumn like Richard de Moleyseye and holds by the younger.

The same John holds half a juger of land and renders 6d. a year at the four terms of the year. The same John shall come [*Page* 52] with a cart to draw out the manure and carry the lord's hay. The same shall find two men for one boonday service and shall go on the said boonday besides the said two men and shall have two meals a day; the same shall find a man to Nedrip for half a day and shall receive besides. The same shall mow and carry hay in the meadow which is called Kingsmead with his other peers. The same John shall

arrabit si habeat carucam vel sit injunctus ad carucam eodem modo sicut Willelmus Aylet eodem modo sicut Willelmus Aylet* claudet ad quantitatem terre sue sicut Willelmus Aylet et pannagiabit porcos suos sicut Willelmus Aylet.

Robertus Goldwyr et Ricardus le Cartere tenent dim. jugeri terre et reddunt per annum vd. ad iiij^or^ anni terminos ad quemlibet terminum jd. quadr. Idem idem [*sic*] dabunt ijd. pro Rompeney et faciet [*sic*] omnia servicia et omnes consuetudines sicut Ricardus de Moleyseya per Juniorem.

Rogerus Sydewyne et Cristiana Stonhard tenent dimidium jugeri terre et reddunt per annum vijd. ad iiij^or^ anni terminos ad quemlibet anni terminum jd. ob. quadr. unde Rogerus solvet per annum ijd. et dicta Christiana solvet vd. et dabunt ijd. pro Rompeney et facient omnia servicia et omnes consuetudines et omnes consuetudines [*sic*] in omnibus et per omnia sicut Ricardus de Moleyseya.

Rogerus le Playtur tenet quandam domum et j acram et dim. terre et solvet per annum ixd. ad quattuor anni terminos ad quemlibet anni terminum ijd. quadr. Idem Rogerus faciet viij

---

plough if he have a plough or be joined to a plough in the same way as William Aylet. In the same way he shall enclose to the quantity of his land as William Aylet and shall pay pannage for his pigs as William Aylet.

Robert Goldwyr and Richard the Carter hold half a juger of land and pay as rent 5d. a year at the four terms of the year, at each term 1¼d. The same shall give 2d. for Romepenny and shall do all services and all customs like Richard of Moleyseye through the younger.

Roger Sydewyne and Cristiana Stonhard hold half a juger of land and render 7d. a year at the four terms of the year, at each term of the year 1½d., of which Roger shall pay 2d. per annum and the said Cristiana shall pay 5d., and they shall give 2d. for Romepenny, and shall do all services and all customs and all customs [*sic*] in all and through all like Richard of Moleyseye.

Roger le Playtur holds a certain house and one acre and a half of land and shall pay 9d. a year at the four terms of the year, at each term 2¼d. The same Roger shall do eight days' work in

* "Sicut—Aylet" erased.

operaciones in autumno et metet quemvis bladum Dominus voluerit, si metit j acram frumenti, siliginis vel avene allocabitur ei acra pro duabus operacionibus et acra hordei allocabitur ei pro iiij^or operacionibus et inveniet ad j precarium cervisium j hominem et habebit cibum suum bis in die. Idem inveniet j hominem ad Nederepium per dimidium diem et nil percipiet. Idem inveniet j hominem ad pratum Domini levandum pannagiabit porcos suos sicut Willelmus Aylet.

Martinus Hake tenet j domum cum curtilagio et reddit per annum xd. ad iiij^or anni terminos et faciet omnia servicia et omnes consuetudines in omnibus et per omnia sicut Rogerus Playtur dabit jd. pro Rompeney si habeat bestias per juniorem.

Gilbertus Berchare tenet iij acras terre et reddit per annum xviijd. ad iiij^or anni terminos. Idem Gilbertus faciet xiiij operaciones in autumno et inveniet j hominem ad precaria servicia et j hominem ad Nederepium per dimidium diem et levabit pratum Domini et claudet circa Curiam Domini videlicet quartam partem unius pertice dabit jd. per Rompeney si habeat bestias.

---

the autumn and shall mow which ever corn the lord shall wish. If he mow one acre of corn of wheat or of oats an acre shall be allowed him for two days' work, and an acre of barley shall be allowed him for four days' work, and he shall find for one boonday service a man and shall have his food twice in the day. The same shall find a man to Nedrip for half a day and shall receive nothing. The same shall bring a man for carrying the Lord's meadow; he shall pannage his pigs like William Aylet.

Martin Hake holds a house with a curtilage and renders 10d. a year at the four terms of the year, and shall do all services and all customs in all and through all things like Roger Playtur, and shall give 1d. for Romepenny, if he have beasts, through the younger.

Gilbert Berchare holds three acres of land and renders 18d. a year at the four terms of the year. The same Gilbert shall do 14 days' work in the autumn and shall find a man for boonday services and a man to Nedrip for half a day, and shall carry the hay of the lord's field and shall enclose around the court of the lord, namely, a fourth part of one perch, and shall give 1d. for Romepenny if he have beasts.

Lucia Acrofte tenet j acram et reddit per annum xviijd. videlicet ad Natalem iijd. ad Pascham iijd. ad Joannem iijd. ad Michaelem iiijd. Eadem faciet viij operaciones in autumno et habebit quolibet dicte iij pastus. Eadem inveniet j hominem ad precaria servicia per totum diem et j hominem ad Nederepium per dim. diem nihil percipiet et levabit pratum Domini.

[*Page* 53.] Willelmus le Wyte tenet quandam domum cum curtilagio et reddit per annum ijs. ad iiij^{or} anni terminos. Idem faciet vj operaciones in autumno et percipiet quolibet die iiij^{or} pastus pro mercede et faciet omnia servicia eodem modo sicut Lucia antedicta.

Gilebertus Sydneys tenet dim. jugeri terre et reddit xviijd. ad Michaelem et dabit jd. pro Rompeney. Idem Gilebertus arrabit precarie si habeat carucam eodem modo sicut Willelmus Aylet inveniet iij homines ad precaria servicia et percipiet cibum bis in die et inveniet j hominem ad Nederepium Inveniet et j hominem ad pratum levandum et claudet circa curiam Domini ad quantitatem terre sue et erit prepositus Domini

---

Lucy Acrofte holds one acre and pays as rent 18d. per year, namely, at Christmas 3d., at Easter 3d., at St. John the Baptist's day 3d., at Michaelmas 4d. The same shall do eight days' work in autumn and shall have each day iij meals. The same shall find a man for boonday services for a whole day and a man for Nedrip for half a day and shall receive nothing, and shall carry the hay of the lord's field.

[*Page* 53] William le Wyte holds a certain house with a curtilage and renders 2s. a year at the four terms of the year. The same shall do six days work in the autumn and shall receive each day four meals for payment, and shall do all services in the same way as Lucy aforesaid.

Gilbert Sydneys holds half a juger of land and renders 18d. at Michaelmas, and shall give 1d. for Romepenny. The same Gilbert shall plough on boonday if he have a plough in the same way as William Aylet, and shall find three men for boonday services and shall receive his food twice a day, and shall find one man for Nedrip. He shall find a man for carrying the hay of a field and shall enclose about the court of the lord to the quantity of his own land and shall be the lord's

si eligatur et percipiet pro mercede sua sicut Willelmus Aylet.

Johannes Atte Hulle tenet iiij acras terre et reddit per annum vjd. ad quatuor anni terminos et inveniet ad precaria servicia ij homines et ad Nederepium j hominem et j hominem ad levandum pratum et claudet circa curiam ad quantitatem terre sue.

Thomas Carectarius tenet quandum domum cum curtilagio et reddit jd. ad Michaelem Inveniet j hominem ad precaria servicia et j hominem ad Nederepium et j hominem ad pratum levandum.

Matilda Relicta Aleman tenet iij acras terre et reddit per annum xxiid. videlicet ad Natale jd. ad Pascham xd. ad Joannem jd. ad Michaelem xd. Eadem inveniet iij homines ad precaria servicia et percipiet ij pastus in die et inveniet j hominem ad Nederepium et j hominem ad pratum levandum

Alicia Acrofte tenet iij jugera terre et reddit per annum viij solidos ad iiij^{or} anni terminos Eadem dabit jd. pro Rompency et inveniet iij homines ad precaria servicia et j hominem ad Nederepium et j hominem ad pratum levandum pannageabit

---

reeve if he be chosen, and shall receive for his payment like William Aylet.

John Atte Hulle holds four acres of land and pays as rent sixpence per annum at the four terms of the year, and shall find for boonday services two men, and to Nedrip one man, and one man for carrying the hay of a field, and shall enclose about the court to the quantity of his own land.

Thomas the Carter holds a certain house with a curtilage and pays as rent one penny per year at Michaelmas. He shall find a man for boonday service and a man for Nedrip and one man for carrying hay.

Matilda, relict of Aleman, holds three acres of land and renders twenty-two pence per year, at Christmas one penny, at Easter tenpence, at St. John the Baptist's day a penny, and at Michaelmas tenpence. The same shall find three men for boonday services and shall receive two meals in the day, and shall find one man for Nedrip and one man for carrying hay.

Alice Acrofte holds three jugers of land and renders eight shillings a year at the four terms of the year. The same shall give one penny for Romepenny and shall find three men for boonday services and one man for Nedrip and one man for carrying

porcos sicut Willelmus Aylet et claudet iij perticas circa Curiam Domini et queret clausturam et idem percipiet sicut Willelmus Aylet et prepositus si eligatur quando habuerint [*sic*] virum.

Johannes Acrofte tenet j curtilagium et reddit per annum ijs. ad quattuor anni terminos et si dictum curtilagium fuerit edificatum tunc debent facere eadem servicia que facit Thomas le Cartere.

Ricardus Inmen tenet j acram terre et reddit per annum iiijs. ad iiij^{or} anni terminos pro omni servicio salva secta.

Johannes Quyntyn tenet j jugerum terre et reddit per annum ij solidos iiijd. ad iiij^{or} anni terminos. Idem dabit jd. pro Rompeney Idem inveniet iij homines ad precaria servicia et j hominem ad Nederepium et j hominem ad pratum levandum. Idem pannagiabit porcos et claudet circa Curiam ad quantitatem terre sue arrabit et erit prepositus sicut Willelmus Aylet.

[*Page* 54.] Walterus de Aula tenet quandam domum cum curtilagio et reddit per annum xiiijd. ad iiij^{or} anni terminos et faciet omnia servicia sicut Thomas le Cartere.

---

hay, and shall feed pigs like William Aylet and shall enclose three perches round the court of the lord, and shall seek for brushwood and shall receive the same as William Aylet, and shall be reeve if she be chosen when she shall have a husband.

John Acrofte holds a curtilage and pays two shillings a year as rent at the four terms of the year, and if the said curtilage shall be built upon then they ought to do the same services as Thomas the Carter does.

Richard Inmen holds one acre of land and renders four shillings per year at the four terms of the year for all services saving suit.

John Quyntyn holds one juger of land and renders two shillings and fourpence a year at the four terms of the year. The same shall give one penny for Romepenny. The same shall find three men for boonday services and one man for Nedrip and one man for carrying the hay of a field. The same shall pannage his pigs and shall enclose about the Court to the quantity of his land. He shall plough and shall be reeve like William Aylet.

[*Page* 54.] Walter de Aula holds a certain house with a curtilage and pays fourteen pence a year as rent at the four terms of the year, and shall do all services like Thomas the Carter.

Robertus Aylet tenet quandam domum cum curtilagio et reddit per annum ijd. ad iiij^{or} anni terminos et faciet alia servicia sicut Thomas le Cartere.

Alicia relicta Quyntyn tenet j domum cum curtilagio et reddit per annum xijd. ad iiij^{or} anni terminos et faciet omnia servicia que facit Thomas le Cartere.

Ricardus Snel tenet quandam domum cum curtilagio et reddit per annum viijs. et denarium ad quattuor anni terminos et faciet omnia servicia et eadem servicia que facit Thomas le Cartere.

Robertus Molendarius tenet quandam domum cum curtilagio et reddit per annum ijs. ad iiij^{or} anni terminos et faciet eadem servicia que facit Thomas le Cartere.

Idem Robertus Molendarius tenet quandam domum cum curtilagio et reddit per annum viijd. ad iiij^{or} anni terminos et faciet omnia servicia que facit Thomas le Cartere.

Idem Robertus tenet quandam domum cum curtilagio et reddit per annum xxd. ad iiij^{or} anni terminos et faciet omnia servicia que facit Thomas le Cartere.

Magister Willelmus de Ewell tenet j jugerem terre Ballard et reddit per annum vs. iiijd. ad iiij^{or} anni terminos. Idem

---

Robert Aylet holds a certain house with a curtilage and pays twopence a year as rent at the four terms of the year, and shall do other services like Thomas the Carter.

Alice, relict of Quyntyn, holds a house with a curtilage and pays twelve pence a year as rent at the four terms of the year, and shall do all services as Thomas the Carter does.

Richard Snel holds a certain house with a curtilage and pays eight shillings a year as rent at the four terms of the year, and shall do all and the same services as Thomas the Carter does.

Robert the miller holds a certain house with a curtilage and pays two shillings a year as rent at the four terms of the year, and shall do the same services as Thomas the Carter does.

The same Robert the miller holds a certain house with a curtilage and pays eight pence a year as rent at the four terms of the year, and shall do all the services that Thomas the Carter does.

The same Robert holds a certain house with a curtilage and pays twenty pence a year as rent at the four terms of the year, and shall do all the services that Thomas the Carter does.

Master William of Ewell holds one juger of Ballard's land and pays five shillings and four pence a year as rent at the four

inveniet iij homines ad precaria servicia et j hominem ad Nederipium et j hominem ad pratum levandum et claudet et queret clausturam et idem percipiet servicia [sicut] Willelmus Aylet et faciet sectam exceptis iij septimanis.

Idem Magister Willelmus tenet j molindinum et reddit per annum vjs. viijd. videlicet ad Pascham iijs. iiijd. et ad Michaelem iijs. iiijd. pro omni servicio.

Idem Willelmus tenet j liberum tenementum et reddit per annum ijs. ad ij anni terminos videlicet ad Pascham xijd. et ad Michaelem xijd. pro omni servicio.

Augustinus le Bray tenet j jugerum terre et reddit per annum ijs. ad quatuor anni terminos et dabit jd. pro Rompeney. Idem Augustinus inveniet iij homines ad j precarium servicium et percipiet ij pastus in die et j hominem ad Nederipium per dimidium diem nihil percipiendo et inveniet j hominem ad pratum levandum. Idem arrabit ad precaria sicut Willelmus Aylet pannagiabit porcos claudet circa Curiam Domini et queret clausturam eodem modo et erit prepositus sicut Willelmus Aylet.

---

terms of the year. The same shall find three men for boonday services and a man for Nedrip and a man for carrying hay, and shall enclose and seek for brushwood, and the same shall receive for the services [as] William Aylet, and shall do suit except three weeks.

The same Master William holds one mill and renders six shillings and eight pence a year, namely, at Easter three shillings and four pence and at Michaelmas three shillings and four pence for all service.

The same William holds a free tenement and pays two shillings a year as rent at two terms of the year, namely, at Easter twelve pence and at Michaelmas twelve pence for all service.

Augustin le Bray holds a juger of land and pays two shillings a year as rent at the four terms of the year, and shall give one penny for Romepenny. The same Augustin shall find three men for boonday service and shall receive two meals a day, and one man for Nedrip for half a day receiving nothing, and shall find one man for carrying hay. The same shall plough at boonday like William Aylet, and shall pannage his pigs and enclose about the court of the lord and shall seek for brushwood in the same way and shall be reeve like William Aylet.

[*Page* 55.] Ricardus de Ecclesia tenet dim. jugeri terre et reddit per annum xijd. quadr. ad quattuor anni terminos unam solucionem* ad finem Sancti [? Michaelis] [?] quadrantem. Idem dabit jd. pro Rompeney et faciet omnia eadem servicia sicut predictus Augustinus excepto quod non inveniet nisi duo homines ad precaria servicia et dictus Augustinus inveniet iij homines.

Hugo de la Lane tenet j jugerum terre et reddit per annum xxd. ad quatuor anni terminos et faciet omnia servicia sicut predictus Augustinus hoc adjecto quod inveniet ij homines ad Nederepium et dictus Augustinus non inveniet nisi j hominem.

Willelmus Faber tenet iij acras terre sed nullum redditum dabit et faciet ferrameta ij carucarum tantum. Idem inveniet ij homines ad precaria servicia et ad Nederipium j hominem et ad pratum levandum j hominem.

Rogerus Osmund tenet j jugerum terre et reddit per annum ijs. jd. ad iiij^or^ anni terminos et faciet omnia et eadem servicia sicut Augustinus Bray.

[*Page* 55.] Richard de Ecclesia holds half a juger of land and pays twelve pence farthing a year at the four terms of the year, one payment, the farthing at the end. He shall give one penny for Romepenny, and shall do all the same services as the aforesaid Augustin, except that he shall only find two men for boonday services and the said Augustin will find three men.

Hugh de la Lane holds one juger of land and renders twenty pence a year at the four terms of the year, and he shall do all services as the aforesaid Augustin, with this addition, that he shall find two men for Nedrip and the said Augustin will only find one man.

William the Smith holds three acres of land but shall give no rent. He shall make the ironwork of two ploughs only. He shall also find two men for boonday services, and at Nedrip one man, and for clearing the meadow one man.

Roger Osmund holds one juger of land and pays two shillings and a penny a year at the four terms of the year, and shall do all and the same services as Augustin Bray.

* *Sic*, ? as below, "unde solvit."

Ricardus Blench tenet j jugerum terre et reddit per annum vjs. iijd. ad quemlibet terminum xviijd. ob. quadr. Idem dabit jd. pro Rompeney et faciet omnia eadem servicia in omnibus sicut predictus Augustinus.

Idem Ricardus tenet iij acras terre que fuerunt Campionis et reddit per annum ijs. ijd. ad iiij^or^ anni terminos et faciet omnia eadem servicia sicut predictus Augustinus.

Johannes Saleman tenet j jugerum terre et reddit per annum iijs. vjd. ad iiij^or^ anni terminos ad quemlibet terminum xd. ob. et faciet eadem servicia in omnibus et [per] omnia sicut predictus Augustinus.

Idem Johannes tenet ix acras terre et reddit per annum iijs. jd. ad quemlibet terminum ixd. quadr. pro omni servicio.

Johannes de Heure tenet iij jugera terre et reddit per annum vijs. ad iiij^or^ anni terminos ad quemlibet terminum xxjd. Idem dabit jd. pro Rompeney et claudet iij perticas circa Curiam Domini et faciet omnia eadem servicia sicut predictus Augustinus.

Richard Blench holds one juger of land and pays by the year six shillings and three pence, at each term eighteen pence three farthings. He shall also give one penny for Romepenny, and shall do all the same services in all points as the aforesaid Augustin.

The same Richard holds three acres of land which were Campion's and pays rent by the year two shillings and two pence at the four terms of the year, and shall do all the same services as the aforesaid Augustin.

John Saleman holds one juger of land and pays rent by the year three shillings and six pence at the four terms of the year, at each term ten pence halfpenny, and shall do all services in and through all things as the aforesaid Augustin.

The same John holds nine acres of land and pays rent by the year three shillings and a penny, at each term nine pence farthing for all service.

John de Hevre holds three jugers of land and pays rent by the year seven shillings at the four terms of the year, at each term twenty-one pence. He shall also give one penny for Romepenny, and shall enclose three perches round the Lord's Court, and shall do all the same services as the aforesaid Augustin.

Alicia de Berewell tenet iij jugera terre et reddit per annum xvjd. ad iiij^{or} anni terminos et inveniet ij homines ad precaria servicia et j hominem ad Nederipium et j hominem ad pratum levandum et arrabit precariam arruram et pannagiabit porcos sicut Willelmus Aylet.

Willelmus de Butayle inveniet ij homines ad precaria servicia et equitabit cum leporariis et sparvariis ultra operarios et habebit cibum suum [*Page* 56] bis in die et claudet ij perticas circa Curiam Domini et queret clausturam apud Kyngeswoode et habebit veterem hayam sicut Willelmus Aylet.

Reddet quadrantem per annum die Sancti Michaelis.

Per finem levatum, Ricardus Kadde tenet dimidium jugeri terre et reddit per annum xijd. ad quatuor anni terminos. Idem dabit jd. pro Rompeney et inveniet iij homines ad precaria servicia et j hominem ad Nederipium et j hominem ad pratum levandum et claudet circa curiam Domini at [? ad] quantitatem terre sue arrabit precariam arruram pannagiabit porcos et erit prepositus si eligatur sicut Willelmus Aylet.

Robertus de Ecclesia tenet quandam domum cum curtilagio et

Alice de Berewell holds three jugers of land and pays rent by the year sixteen pence at the four terms of the year, and shall find two men for boonday services and one man for Nedrip and one man for clearing the meadow, and shall plough boon ploughing, and shall pannage hogs as William Aylet.

William de Butayle shall find two men for boonday services, and shall ride with harriers and falcons beyond the workers, and shall have his food [*Page* 56] twice a day, and shall enclose two perches round the Lord's court and shall seek brushwood at Kingswood, and shall have an old hedge as William Aylet.

He shall render a farthing a year on Michaelmas day.

By a fine levied, Richard Kadde holds half a juger of land and pays rent by the year twelve pence at the four terms of the year. He shall also give one penny for Romepenny, and shall find three men for boonday services and one man for Nedrip and one man for clearing the meadow, and shall enclose round the Lord's court to the extent of his land. He shall plough boon ploughing. He shall pannage hogs and shall be reeve if chosen, as William Aylet.

Robert de Ecclesia holds a certain house with a curtilage and pays

reddit jd. ad festum beati Johannis et dabit jd. pro Rompeney et faciet omnia eadem servicia sicut Thomas le Cartere.

Idem Robertus emit j acram terre de Johanne Autyn et dabit jd. ad festum Sancti Michaelis [?] de introitu nomine redditus pro omni servicio.

Ricardus Molendarius tenet quandam domum cum curtilagio et reddit ad festum Sancti Michaelis jd. et faciet servicia sicut Thomas le Cartere.

Johannes Atte Hache tenet quandam domum cum curtilagio et reddit per annum iiijs. ad iiij^{or} anni terminos et faciet omnia servicia sicut Thomas le Cartere.

Matilda Relicta Dymay tenet quandam domum cum curtilagio et reddit per annum jd. ad festum beati Johannis et inveniet j hominem in autumno per totum diem ad cibum dimidium terre in die et precaria faciet omnia servicia sicut Thomas le Cartere.

Alicia Avenant tenet quandam domum cum curtilagio et reddit ad Michaelem jd. et faciet omnia servicia sicut Thomas le Cartere.

Radulphus le Chepman tenet dimidium jugerum terre et reddit per

---

one penny at the Feast of St. John, and shall give one penny for Romepenny, and shall do all the same services as Thomas the Carter.

The same Robert bought one acre of land of John Autyn and shall give one penny at the Feast of St. Michael for entry in the name of rent [?] for all service.

Richard the Miller holds a certain house with a curtilage and pays rent at Michaelmas one penny, and he shall do services as Richard the Carter does.

John atte Hache holds a certain house with a curtilage and pays yearly rent four shillings at the four terms of the year, and shall do all services as Thomas the Carter.

Matilda, relict of Dymay, holds a certain house with a curtilage and pays yearly rent one penny at the Feast of St. John, and shall find one man in autumn through a whole day for food, half of the land in a day [?], and shall do all boonday services as Thomas the Carter.

Alice Avenant holds a certain house with a curtilage and pays rent at Michaelmas one penny, and shall do all services as Thomas the Carter.

Ralph the Chapman holds half a juger of land and pays as

annum iij solidos ad iiij^or^ anni terminos. Idem inveniet iij homines ad precaria servicia et j hominem ad Nederipium et j hominem ad levandum pratum pannagiabit porcos arrabit precarias arruras claudet circa Curiam Domini et erit prepositus si eligatur sicut Willelmus Aylet.

Philipus le Toller tenet j jugerum terre et reddit per annum ijs. vjd. ad iiij^or^ anni terminos et faciet omnia servicia et omnes consuetudines in omnibus et per omnia sicut Augustinus Bray.

Ricardus Avenant tenet quandam domum cum curtilagio et j acram terre et reddit per annum ad Michaelem ijd. et faciet omnia servicia sicut Thomas le Cartere.

Matilda filia Christiane tenet quandam domum cum curtilagio et reddit ad Michaelem obolum et faciet omnia et eadem servicia sicut Thomas le Cartere.

[*Page* 57.] Philipus le Tayl tenet quandam domum cum curtilagio et reddit ad Michaelem jd. et faciet omnia servicia sicut Thomas le Cartere.

Radulphus Symund tenet ij acras terre et reddit per annum vjs. ad iiij^or^ anni terminos pro omni servicio.

---

yearly rent three shillings at the four terms of the year. He shall also find three men for boonday services and one man for Nedrip and one man for clearing the meadow. He shall feed pigs. He shall plough boon ploughing. He shall enclose around the Lord's Court and shall be reeve if chosen, as William Aylet.

Philip le Toller holds one juger of land and pays as yearly rent two shillings and six pence at the four terms, and shall do all services and all customs in all things and through all things as Augustin Bray.

Richard Avenant holds a certain house with a curtilage and one acre of land and pays annually at Michaelmas two pence, and shall do all services as Thomas the Carter.

Matilda, daughter of Christiana, holds a certain house with a curtilage and pays at Michaelmas a halfpenny, and shall do all and the same services as Thomas the Carter.

[*Page* 57.] Philip le Tayl holds a certain house with a curtilage and pays at Michaelmas one penny, and shall do all services as Thomas the Carter.

Ralph Symund holds two acres of land and renders annually six shillings at the four terms for all service.

Johannes Symund tenet j acram terre et reddit ad Michaelem jd. pro omni servicio.

Reginald le Tayle tenet j acram et dimidiam terre et reddit per annum ijd. obolum ad iiij^{or} anni terminos unde solvit jd. in termino Michaelis pro omni servicio.

Robertus Brut tenet j acram et reddit ad Michaelem jd. pro omni servicio.

Lucia Godyne tenet j acram et reddit jd. ad Michaelem pro omni servicio.

Willelmus le Tanner tenet quandam domum cum curtilagio et reddit jd. ad Michaelem et faciet omnia servicia sicut Thomas le Cartere.

Matilda de Heure nullum reddit redditum set inveniet j hominem ad precaria servicia et j hominem ad Nederipium et j hominem ad pratum Domini levandum.

Willelmus Dymay eadem servicia sicut predicta Matilda.

Ricardus le Macon eadem servicia eodem modo faciet sicut predicta Matilda.

John Symund holds one acre of land and renders at Michaelmas one penny for all service.

Reginald le Tayle holds one acre and a half of land and pays annually two pence halfpenny at the four terms of the year, of which he pays one penny in Michaelmas term for all service.

Robert Brut holds one acre and pays at Michaelmas one penny for all service.

Lucy Godyne holds one acre and pays one penny at Michaelmas for all service.

William the Tanner holds a certain house with a curtilage and pays one penny at Michaelmas, and shall do all services as Thomas the Carter.

Matilda de Hevre pays no rent but will find a man for boonday services and a man for Nedrip and a man to clear the lord's meadow.

William Dymay [renders] the same services as the aforesaid Matilda.

Richard the Mason shall do the same services in the same way as the aforesaid Matilda.

Walterus filius Fabri de Codington tenet j acram et reddit ad Michaelem jd. et inveniet j hominem ad precaria servicia et faciet sectam bis in anno.

Nicholaus de Weston tenet tenementum Roberti Lurdin et reddit per annum ijs. ad Pascham et Michaelem pro omni servicio per finem levatum in Curia Domini Regis Johannis.

Idem Nicholaus tenet terram Isabelle pro qua terra inveniet iij homines ad precaria servicia et j hominem ad levandum pratum quod vocatur Kyngesmed.

Dominus de Wodemer [?] Aresorn tenet parcum de Ywhurst et reddit ad Michaelem xijd.

Summa totius redditus Assissi per annum cxiijs. vijd. unde solvitur ad Natale xxiiijs. vijd. quadrant ad Pascham xxxs. viijd. quadrant ad Johannem xxiijs. ixd. quadrant ad Michaelem xxxiijs. vjd. quadrant.

Summa cujusdam consuetudinis que vocatur Rumpeney iiijs. vijd.

Summa omnium operacionum per annum ij millia cc iiij xx j.

Walter, son of the Smith of Codington, holds one acre and pays at Michaelmas one penny, and shall find one man for boonday services, and shall do suit twice a year.

Nicholas de Weston holds a tenement of Robert Lurdin and renders two shillings a year at Easter and Michaelmas for all service by a fine levied in the Court of the Lord King John.

The same Nicholas holds land of Isabella, for which land he shall find three men for boonday services and one man for clearing the meadow, which is called Kingsmead.

The Lord of Wodemer Aresorn holds the park of Ywhurst and pays rent at Michaelmas twelve pence.

The sum of the whole annual rent of Assize one hundred and thirteen shillings and seven pence, of which is paid at Christmas twenty four shillings and seven pence farthing, at Easter thirty shillings and eight pence farthing, at Midsummer twenty-three shillings and nine pence farthing, at Michaelmas thirty-three shillings and sixpence farthing.

The sum of a certain custom, which is called Romepenny, four shillings and seven pence.

The sum of all works through the year two thousand two hundred and eighty one.

Summa operacionum per annum de feodo Willelmi de Butayle xx iiij vij operaciones.

Summa omnium operacionum in universis duo millia ccclxviij operaciones.

[*Page* 58.] Situs Manerii de Ewelle continet ij acras j rod vj daiesworks. In quo situatur j aula cum iij cameris et j capella j coquina j dayeria j stabula pro equis Ballivi cum j domo tentoris Carnc. j stabula pro equis Carect. j stabula Coller. cum j vacaria j boveria j area porcorum j domus pro gallinis j grangia frumenti j grangia fabarum j grangia avene j Columbarium. Item est ibidem j molendinum aquaticum.

Item unus gardinus dicti manerii continens iij acras iij rodas iij dayworks et j quarterius.

Item situs Bercarie cum j crofta vocata le Schepehagh continens ij acras vij dayworks et dim. in quo situatur j domus Bercarii.

The sum of works through the year of the fee of William de Butayle eighty seven works.

The sum of all works taken altogether two thousand three hundred and sixty eight works.

[*Page* 58.] The site of the manor of Ewell contains two acres one rood six daysworks, in which is situated a hall with three chambers and a chapel, a kitchen, a dairy, a stable for the horses of the Bailiff, with one house of the attendant* of the carriages, a stable for cart-horses, a stable for pack-horses [?], with a cow-shed, an ox-shed, a piggery, a hen-house, a grange of corn, a grange of beans, a grange of oats, a dovecote. Also there is there a watermill.

Also a garden of the said manor containing three acres three roods three dayworks† and a quarter.

Also the site of the sheepfold with a croft called the Schepehagh, containing two acres seven dayworks and a half, in which is situated the shepherd's house.

* See Appendix.

† "Daywork," said by Cunningham, *English Industries*, 1890, p. 119 *n.*, to equal one-twentieth of a rood.

Item j pecia terre vocata le Worth continet xlix acras j rodam vij dayworks et dim.

Item j pecia terre ibidem juxta le Oxenlese continet iiij acras.

Item j pecia terre apud Shaldefordfeld continens xvij acras iij rodas.

Item j crofta ex parte boriali vie vocate Alemannescroft continens iij acras j rodam et viij dayworks.

Item j alia crofta ex parte australi vie vocate Alemannescroft continens j acram ij rodas et ix dayworks.

Item una parva crofta ibidem eidem crofte adjacens continens j rodam iiij dayworks.

Item situs Bercarie apud Sparewefeld continens ix dayworks in quo nihil situatur.

Item iiij^qor^ forlongi in le Greteworthfeld ex parte boriali in Sparewfeld vocata le Longlonds continens lxxvj acras iij rodas vij dayworks iij quarterios.

Item ij alie pecie in eodem campo vocato Oldelond continentes xxxix acras vj dayworks.

Item iij alie pecie in eodem campo vocato Melkehill et clerice Buttes continentes xxxij acras j rodam vj dayworks.

Also a piece of land called the Worth, containing forty-nine acres one rood seven dayworks and a half.

Also a piece of land there near the Oxenlese containing four acres.

Also a piece of land at Shaldefordfield containing seventeen acres three roods.

Also a croft on the North of the way called Alemannescroft containing three acres one rood and eight dayworks.

Also another croft on the South of the way called Alemannescroft containing one acre two roods and nine dayworks.

Also a small croft there adjacent to the same croft containing one rood four dayworks.

Also the site of a Sheepfold at Sparewefield containing nine dayworks in which nothing is situated.

Also four furlongs in the Greatworthfield on the North in Sparewfield called the Longlonds containing seventy-six acres three roods seven dayworks and three quarters.

Also two other pieces in the same field called Oldelonds containing thirty-nine acres six dayworks.

Also three other pieces in the same field called Melkehill and [?] on the roll Buttes containing thirty-two acres one rood six dayworks.

Item j alia pecia in eodem campo vocato Grenehill continens lxiiij acras dim. vij dayworks et dim.

Item j pecia terre apud Shortecrofte continens vj acras j rodam vij dayworks.

Item j pecia terre apud le Northille continens ij acras ij rodas j dayworke j quarterius.

Item j pecia terre ibidem continens iiij acras iij rodas.

Item j pecia terre ibidem apud Personesmede continens iij acras dim. et j dayworke.

Item j pecia terre ibidem apud Teppeslane quondam vocatam Ayletslane continens iij rodas j dayworke.

Item j pecia terre ibidem in Chercheforlong juxta ecclesiam continens ij acras vij dayworkes.

Item j pecia terre apud le Esthill continens iiij acras iij rodas.

Item j pecia terre apud le Butyne continens vj acras iij rodas iiij dayworks.

Item j pecia terre apud puteum continens j acram j rodam j dayworke et j quarterium.

Item j pecia terre juxta puteum predict. continens ij rodas v dayworks.

Also another piece in the same field called Grenehill containing sixty-four acres and a half, seven dayworks and a half.

Also a piece of land at Shortcroft containing six acres one rood seven dayworks.

Also a piece of land at the North hill containing two acres two roods one daywork one quarter.

Also a piece of land there containing four acres three roods.

Also a piece of land there at Parsonsmede containing three acres and a half and one daywork.

Also a piece of land there at Teppeslane formerly called Ayletslane containing three roods one daywork.

Also a piece of land there in Churchfurlong near the Church containing two acres seven dayworks.

Also a piece of land at the Easthill containing four acres three roods.

Also a piece of land at the Butyne containing six acres three roods four dayworks.

Also a piece of land at the pit containing one acre one rood one daywork and one quarter.

Also a piece of land near the pit aforesaid containing two roods five dayworks.

Item j pecia terre apud Ballardesputte continens j acram j rodam vij dayworks.

Item j pecia terre ibidem continens ij rodas v dayworks.

[*Page* 59.] Item una pecia terre apud le Esthill continens j acram j rodam.

Item una pecia terre apud Sydewynesgoren continens ij rodas vj dayworks et dimid.

Item j pecia terre apud le Butine predict. continens iij rodas iij dayworks.

Item iij pecie terre apud Estmarkforlong continentes ij acras viij dayworks.

Item ij pecie terre apud Southlong continents ij acras ix dayworks.

Item j pecia terre apud Chylle continens j acram j rodam viij dayworks et dim.

Item j pecia terre apud Fershull continens xxi acras.

Item j pecia terre apud Northcrofte continens j acram j rodam iiij dayworks.

Item j pecia terre ibidem continens ij rodas v dayworks.

Item j pecia terre ibidem continens j acram ij dayworks.

Also a piece of land at Ballardesputte containing one acre one rood seven dayworks.

Also a piece of land there containing two roods five dayworks.

[*Page* 59.] Also a piece of land at the Easthill containing one acre one rood.

Also a piece of land at Sydwynesgoren containing two roods six dayworks and a half.

Also a piece of land at the Butine aforesaid containing three roods three dayworks.

Also three pieces of land at Eastmarkfurlong containing two acres eight dayworks.

Also two pieces of land at Southlong containing two acres nine dayworks.

Also a piece of land at Chylle containing one acre one rood eight dayworks and a half.

Also a piece of land at Fershull containing twenty-one acres.

Also a piece of land at Northcroft containing one acre one rood four dayworks.

Also a piece of land there containing two roods five dayworks.

Also a piece of land there containing one acre two dayworks.

Item j pecia terre apud Frelandesherne continens iij rodas ij dayworks.

Item j pratum vocatum Retherwekemede continens iiij acras iij dayworks et dim.

Item j pratum vocatum Kyngesmede continens vj acras j rodam j dayworke et dim.

Item j pratum vocatum Sparewesfeldmede continens j acram iij rodas j dayworke iij quarterios.

Item j pecia prati in Pokemede prout sors accidit continet ij acras.

Item j pecia pasture vocata Oxenlese continens xij acras j rodam j dayworke et dim.

Summa acrarum terre [*blank*].
Summa acrarum prati [*do.*].
Summa acrarum pasture [*do.*].

[*Page* 60.] Inquisitio capta apud Codyngton die Sabbati proximo post viij [octavas] Hillarii anno regni Regis Henr. sexti primo de mensura omnium terrarum arrabilium prati boscorum

---

Also one piece of land at Frelandesherne containing three roods two dayworks.

Also a meadow called Retherwekemede containing four acres three dayworks and a half.

Also a meadow called Kyngesmede containing six acres one rood one daywork and a half.

Also a meadow called Sparewesfieldmede containing one acre three roods one daywork three quarters.

Also a piece of meadow in Pokemede as the lot falls containing two acres.

Also a piece of pasture called Oxenlese containing twelve acres one rood one daywork and a half.

The sum of acres of land [*blank*].
The sum of acres of meadow [*do.*].
The sum of acres of pasture [*do.*].

[*Page* 60.] Inquisition taken at Cod[ington] on the Saturday next after the Octave of St. Hillary in the first year of the reign of King Henry the 6th* concerning the measure of all arable

* 1422-3.

pasture et redditus ibidem. In primis j pecia terre ex parte occidentali vocata Trottesworth x acre terre. Item j pecia terre ex parte boriali vocata Tounacr jacens in occidentali parte prati vocati Heymed versus Ewelle x acre terre. Item j crofta ex parte australi vocata Heghcroft xx acre terre. Item ex parte australi apud Otbeeche in diversis parcelliis v acre terre. Item juxta Gubbwey xx acre terre. Item ex parte australi apud Netherwetlond juxta pratum vocatum Heymed xxiiij^or^ acre terre. Item ex parte australi apud Myddelwetlonds xx acre terre. Item ex parte australi apud Upperwetlonds jacens versus Communiam de Sparfeal et ab inde usque regiam viam ducentem a Codyngton usque Merton x acre terre. Item j pratum ibidem ex parte australi vocatum Heymed xvij acre prati.

Summa cxxxvj acre unde pro dote xlv acre.

Item j pecia terre ex parte orientali vocata Thystelcroft jacens ex parte australi predicte regie ducentis a Codyngton usque Merton l acre terre. Item j pecia terre ex parte orientali

---

lands, meadows, woods, pastures, and rents there. First a piece of land on the West called Trottesworth, ten acres of land. Also a piece of land on the North called Tounacre lying on the West side of the meadow called Heymede towards Ewelle, ten acres of land. Also a croft on the South called Heghcroft, twenty acres of land. Also on the South at Otbeeche in different parcels, five acres of land. Also at Gubbwey, twenty acres of land. Also on the South at Netherwetlonds near the meadow called Heymede, twenty-four acres of land. Also on the South at Myddelwetlonds, twenty acres of land. Also on the South at Upperwetlonds lying towards the Common of Sparfield and thence towards the King's highway leading from Codyngton to Merton, ten acres of land. Also a meadow there on the South called Heymede, seventeen acres of meadow.

The sum one hundred and thirty-six acres, from which for dower forty-five acres.

Also a piece of land on the East called Thystelcrofte lying on the South of the aforesaid King's [highway] leading from Codyngton to Merton, fifty acres of land. Also a piece of land on the

vocata Haye xx acre terre. Item j pecia terre ex parte occidentali vocata Oldelonds viij acre terre. Item j pecia terre ex parte boriali vocata Weysynghull vj acre terre. Item j pratum ex parte australi vocatum Frythmede v acre terre. Item j pecia terre ex parte occidentali vocata le Bouttes viij acre terre. Item j pecia terre ex parte occidentali vocata Middeldych x acre terre. Item j pecia terre ex parte australi vocata Hestdene versus Chayham xx acre terre. Item j pecia terre ex parte occidentali vocata Humfrayslond ix acre terre jacens versus le Oldemed versus boream. Item j pecia terre ex parte occidentali vocata Stretteforlong jacens versus le Feldeputte versus Boream xij acre terre. Item j pecia ex parte occidentali vocata Lodeforlong xvj acre terre. Item j pecia terre ex parte boreali juxta Skettes x acre terre que quidem terre jacent ex parte orientali vie regie ducentis a pred. Codyngton usque Merton et regie vie ducentis a Codyngton usque Chayham.

Summa clxxiiij acre unde pro dote lviij acre.

East called Haye, twenty acres of land. Also a piece of land on the West called Oldelonds, eight acres of land. Also a piece of land on the North called Weysynghull, six acres of land. Also a meadow on the South called Frythmede, five acres of land. Also a piece of land on the West called The Bouttes, eight acres of land. Also a piece of land on the West called Middeldych, ten acres of land. Also a piece of land on the South called Hestdene toward Cheam, twenty acres of land. Also a piece of land on the West called Humfrayslond, nine acres of land lying towards the Oldemede towards the North. Also a piece of land on the West called Strettefurlong lying towards the Fieldeputte towards the North, twelve acres of land. Also a piece on the West called Lodefurlong, sixteen acres of land. Also a piece of land on the North near Skettes, ten acres of land, which land indeed lies on the East of the King's highway leading from the aforesaid Codyngton to Merton and of the King's highway leading from Codyngton to Cheam.

The sum one hundred and seventy-four acres, of which for dower fifty-eight acres.

Item j forlongus ex parte orientali vocatus Southdene xvj acre terre. Item ex parte occidentali in eodem forlongo v acre terre. Item ij pecie terre ex parte occidentali vocate Lynke et Hese xxiiij acre terre. Item ij pecie terre ex parte australi vocate Upperlynke et Hesull xx acre terre. Item ex parte australi in Merkeforlong jacentes versus Chayham ex parte orientali viij acre terre. Item in Blakemede et Sonnyng ex parte boreali xxiiij acre terre. Item ex parte occidentali apud Sterthorn viij acre terre. Item j pecia terre ex parte [*Page* 61] orientali vocata Cheldowne xxiiij acre terre. Item j pecia terre ex parte australi vocata Schortford jacens versus le downe xxx acre terre. Item j pecia terre ex parte boreali vocata Notlonds de super Notlond ex parte australi xviij acre terre. Item j pecia terre ex parte occidentali vocata le Bouttes jacens ex parte australi et ex parte boreali apud finem borealem de le Notlond versus le Fyrss xx acre terre. Item j pecia terre ex parte boreali vocata Mesdon et j pecia terre apud Bromhull xvj acre terre. Item apud [?] Haverham ex parte boreali in diversis parcellis x acre terre. Item Foxholes et Hodene continentes x acras in diversis parcellis. Item ex parte

---

Also a furlong on the East called Southdene, sixteen acres of land. Also on the West in the same furlong, five acres of land. Also two pieces of land on the West called Lynke and Hese, twenty-four acres of land. Also two pieces of land on the South called Upperlynk and Hesull, twenty acres of land. Also on the South in Merkefurlong lying towards Cheam on the East, eight acres of land. Also in Blakemede and Sonnyng on the North, twenty-four acres of land. Also on the West at Sterthorn, eight acres of land. Also a piece of land on the East called Cheldowne [*Page* 61], twenty-four acres of land. Also a piece of land on the South called Schortford lying towards the Down, thirty acres of land. Also a piece of land on the North called Notlonds above Notlond on the South, eighteen acres of land. Also a piece of land on the West called The Bouttes lying on the South and on the North at the North end of the Notlond towards the Fyrss, twenty acres of land. Also a piece of land on the North called Mesden and a piece of land at Bromhull, sixteen acres of land. Also at Haverham on the North in different parcels, ten acres of land. Also Foxholes and Hodene containing ten acres in different

occidentali Southlonghesull in diversis parcellis contines vj acras terre. Item ex parte boreali le Bromhull continens viij acras terre. Item ex parte boreali Subterhowell in diversis parcellis continens xij acras terre. Item ex parte occidentali le Berkeforlong continens xx acras terre. Item le Upperbaforlong ex parte occidentali continens et ij dim. acras terre. Item ex parte boreali le Upperberforlong ij acras terre. Item ex parte occidentali in Pyfforlong iij acre terre. Item apud le Plowmetrowe iij acre terre. Item super le Thorne iij acre terre. Item apud Holweybussh j acra terre. Item apud Howell ij acre terre.

Summa ccxciiij unde pro dote iiij xx viij acre.
Summa totalis, dciiij acre.

[*Page* 62.] Mensura terre de Codyngton portinentis ecclesie de Merton.

Situs manerii de Codyngton continens j acram v dayworks.
Item le Marlond continens j rodam.
Item Westcrofte continens ij rodas vj dayworks.

---

parcels. Also on the West Southlonghesull in different parcels containing six acres of land. Also on the North the Bromhull containing eight acres of land. Also on the North Subterhowell in different parcels containing twelve acres of land. Also on the West the Berkefurlong containing twenty acres of land. Also the Upperbafurlong on the West containing two and a half acres of land. Also on the North the Upperberfurlong, two acres of land. Also on the West in Pyffurlong, three acres of land. Also at the Plowmetrowe, three acres of land. Also over the Thorne, three acres of land. Also at Holweybussh, one acre of land. Also at Howell, two acres of land.

The sum two hundred and ninety four, of which for dower ninety-eight acres.
The sum total six hundred and four acres.

[*Page* 62.] Measure of the land of Codyngton belonging to the Church of Merton.

The site of the Manor of Codyngton containing one acre five dayworks.
Also the Marlond containing one rood.
Also Westcroft containing two roods six dayworks.

Item Northcroft continens ij rodas vij dayworks.
Item Kedenoteshagh continens j rodam ij dayworks et dim.
Item in quodam furlongo vocato Trottesworth j pecia continens dim. acre.
Item iij pecie apud Tunacr continentes xj acras.
Item iiij pecie apud Otbreche continentes vij acras.
Item j pecia apud Heycroft continens j acram.
Item iij pecie apud Schortisern continentes iiij acras terre j rodam vij dayworks.
Item ij pecie apud Wetlond continentes viij acras et dim.
Item j alia pecia ibidem continens ij acras j rodam et v dayworks.
Item j pecia apud Oldemede continens iij acras.
Item apud Eldelonde j pecia continens viij acras.
Item apud Fesynghull j pecia continens j acram et dim.
Item j pecia apud Oldemede continens j acram j rodam.
Item j pecia apud Stretfurlong continens iij rodas.
Item alia pecia ibidem continens j acram et j rodam.
Item j pecia terre apud Lynk continens j acram j rodam ij dayworks.
Item j pecia apud Lynke cont. ij rodas.

Also Northcroft containing two roods seven dayworks.
Also Kedenoteshagh containing one rood two dayworks and a half.
Also in a certain furlong called Trottesworth one piece containing half an acre.
Also three pieces at Tunacre containing six acres.
Also four pieces at Otbreche containing seven acres.
Also a piece at Heycroft containing one acre.
Also three pieces at Schortisern containing four acres of land one rood seven dayworks.
Also two pieces at Wetlond containing eight acres and a half.
Also another piece there containing two acres one rood and five dayworks.
Also a piece at Oldmede containing three acres.
Also at Eldelonde a piece containing eight acres.
Also at Fesynghull a piece containing one acre and a half.
Also a piece at Oldemede containing one acre one rood.
Also a piece at Stretfurlong containing three roods.
Also another piece there containing one acre and one rood.
Also a piece of land at Lynk containing one acre one rood two dayworks.
Also a piece at Lynke containing two roods.

Item j pecia apud Hese continens iij rodas.
Item iij pecie apud Hasele continentes viij acras unde iiij acre in ij peciis et j acra in j pecia.
Item apud Markeforlong j pecia continens xiij acras iij rodas et ij dayworks. Item j acra.
Item iij pecie apud Sonnyngdene continentes ij acras. Item ij acre seperabiles.
Item j pecia apud Sonnynge continens j acram.
Item j pecia apud Murydell continens j acram et dim.
Item ij pecie apud Blackemolde continentes iij acras.
Item ij pecie apud Notlond continentes ij acras.
Item j pecia apud Kyngthorn continens j acram et dim.
Item ij pecie apud le Stenes continentes j acram et dim.
Item j pecia apud Cheledene cont. j acram.
Item j pecia apud Schortisorn continens j acram et ij rodas.
Item apud Buttes j pecia continens ij rodas.
Item apud Wodelynke j pecia continens ij acras.
Item apud Averham j pecia continens ij rodas.
[*Page* 63.] Item apud Mesdene j pecia terre continens j acram.
Item j pecia terre ibidem vocata le Gores continens iij acras.

Also a piece at Hese containing three roods.
Also three pieces at Hasele containing eight acres, of which four acres in two pieces and one acre in one piece.
Also at Markefurlong a piece containing eight acres three roods and two dayworks. Also one acre.
Also three pieces at Sonnyngdene containing two acres. Also two acres separable.
Also a piece at Sonnyng containing one acre.
Also a piece at Murydell containing one acre and a half.
Also a piece at Blackemolde containing three acres.
Also two pieces at Notlond containing two acres.
Also a piece at Kyngthorn containing one acre and a half.
Also two pieces at the Stenes containing one acre and a half.
Also a piece at Cheledene containing one acre.
Also a piece at Shortishorn containing one acre and two roods.
Also at Buttes a piece containing two roods.
Also at Wodelynke a piece containing two acres.
Also at Averham a piece containing two roods.
[*Page* 63.] Also at Mesdene a piece of land containing one acre.
Also a piece of land there called the Gores containing three acres.

Item apud Waterslade ij pecie continentes iij acras.
Item apud Hodene iij pecie continentes iiij acras et dim.
Item apud Fernhull x acre dim. in j pecia.
Item ibidem j pecia terre continens j acram.
Item apud [?] Plouncerow j pecia continens ij rodas.
Item apud Beneton j pecia continens j acram.
Item apud Plusforlong j pecia continens j acram.
Item apud Berefurlang j pecia continens j acram.
Item apud Brembehull j pecia continens j acram.
Item subter Brembelhull j pecia continens j acram et dim.
Item j tofta juxta Brodewater et proxime tenemento Johannis Scot.
Item j Bercaria cum j acra jacens per Stratum.

[*Page* 64.] Ewelle. Extractum Custumalis ibidem abbreviatum de operibus tenentium ibidem anno regis Henrici quarti post conquestum xiij°:—

De Johanne Strete pro tenemento quondam Willelmi Aylet j hawysbederipium.

Also at Waterslade two pieces containing three acres.
Also at Hodene three pieces containing four acres and a half.
Also at Fernhull ten acres and a half in one piece.
Also there a piece of land containing one acre.
Also at [?] Plouncerow a piece containing two roods.
Also at Beneton a piece containing one acre.
Also at Plusfurlong a piece containing one acre.
Also at Berefurlong a piece containing one acre.
Also at Brembehull a piece containing one acre.
Also under Brembelhull a piece containing one acre and a half.
Also a toft near the Broadwater and next to the tenement of John Scot.
Also a sheepfold with one acre lying through the Street.

[*Page* 64.] Ewell. Extract of the Custumal there given in brief of the works of tenants there in the thirteenth year* of the reign of Henry the 4th after the Conquest:—

Of John Strete for a tenement formerly of William Aylet, one hawysbedrip.†

* 1411-12. † See Appendix on the meaning of these terms.

De eodem pro j messuagio quondam Rogeri Teppe j bederepium j nederepium et Kyngesmede.

De eodem pro j messuagio quondam Gilberti Martyn j bederepium j nederepium et Kyngesmede.

De eodem pro j tofta quondam Alicie Atte Strete j bedripium j nederipium et Kyngesmede.

De Margareta Cole pro parte tenementi vocati Moleseyes j bederipium j nederipium et Kyngesmede.

De Ricardo Morere pro parte tenementi vocati Moleseyes j bederipium.

De Henrico Atte Lede pro parte tenementi vocata Moleyseyes j bederipium j nedripeum et Kyngesmede.

De Alicia Bryt pro tenemento Caddes iij bederipia j nederipium et Kyngesmede.

De eadem pro j messuagio quondam Roberti Aylet j bederip^{m} j nederip^{m} et Kyngesmede.

De eadem pro tenemento vocata Atte Hatche iij bederip^{a} j nederip^{m} et Kyngesmede.

Of the same for a messuage formerly of Roger Teppe, one bedrip one nedrip* and Kingsmead.

Of the same for a messuage formerly of Gilbert Martyn, one bedrip one nedrip and Kingsmead.

Of the same for a toft formerly of Alice Atte Strete, one bedrip one nedrip and Kingsmead.

Of Margaret Cole for part of a tenement called Moleseyes, one bedrip one nedrip and Kingsmead.

Of Richard Morere for part of a tenement called Moleseyes, one bedrip.

Of Henry Atte Lede for part of a tenement called Moleseyes, one bedrip one nedrip and Kingsmead.

Of Alice Bryt for a tenement Caddes, three bedrips one nedrip and Kingsmead.

Of the same for a messuage formerly of Robert Aylet, one bedrip one nedrip and Kingsmead.

Of the same for a tenement called Atte Hatche, three bedrips one nedrip and Kingsmead.

* See Appendix on the meaning of these terms.

Et j supervisor ad precaria servicia et j operarius ad spargendum herbam domini in Kyngesmede.

De Alicia Goldwyr pro messuagio quondam Alicie Qyntyn j bederip^{m} j nederip^{m} et Kyngesmede.

De Thoma Warner pro j messuagio quondam Gilberti Bercarii j bederip^{m} j nederip^{m} et Kyngesmede.

De eodem pro parte tenementi vocati Godynes j hawysbedrip^{m}.

De Agnete Brownyng pro parte tenemento vocata Godynes.

De eadem pro j messuagio quondam Ricardi Snelle j bederip^{m} j nederip^{m} et Kyngesmede.

De Thoma Hatchere pro j messuagio quondam Alicie Atte Cherche j bederip^{m} j nederip^{m} et Kyngesmede.

De eodem Thoma [*blank*].

De Jacobo Banstede pro ij messuagiis quondam Gilberti Millward et Johannis Millward ij bederip^{a} ij nederip^{a} et Kyngesmede.

De Johanne Agelon pro j messuagio quondam Nicholai Millward j bederip^{m} j nederip^{m} et Kyngsmede.

De eodem pro j messuagio quondam Willelmi le Millewarde j bedrip^{m} j nederip^{m} et Kyngsmede.

And a surveyor for boon services and a workman for making the lord's hay in Kingsmead.

Of Alice Goldwyr for a messuage formerly of Alice Quyntyn, one bedrip one nedrip and Kingsmead.

Of Thomas Warner for a messuage formerly of Gilbert Shepherd, one bedrip one nedrip and Kingsmead.

Of the same for part of a tenement called Godynes, one hawysbedrip.

Of Agnes Brownyng for part of a tenement called Godynes [*blank*].

Of the same for a messuage formerly of Richard Snelle, one bedrip one nedrip and Kingsmead.

Of Thomas Hatchere for a messuage formerly of Alice Atte Cherche, one bedrip one nedrip and Kingsmead.

Of the same Thomas [*blank*].

Of James Banstede for two messuages formerly of Gilbert Millward and John Millward, two bedrips two nedrips and Kingsmead.

Of John Agelon for a messuage formerly of Nicholas Milleward, one bedrip one nedrip and Kingsmead.

Of the same for one messuage formerly of William the Millewarde, one bedrip one nedrip and Kingsmead.

De Stephano Goldwyr pro tenemento vocato Austynes j overgoere iij bederip[a] j nederip[m] et Kyngsmede.

De Willelmo Cherchemen pro tenemento Atte Cherche j nederip[m].

De eodem pro tenemento Hugonis in le lane vocato Colyerestenementum j nederip[m].

De Johanne Bacheler pro j messuagio quondam Willelmi Atte Nassh j bederip[m] j nederip[m] et Kyngsmede. Et pro j messuagio vocato Avenant j bederip[m] j nederip[m] et Kyngsmede.

De Elionara Caleys pro j messuagio quondam Johannis Brewere j bederip[m] j nederip[m] et Kyngsmede.

De eodem [*sic*] pro tenemento vocato Osemonds iij bederip[a] j nederip[m] et Kyngesmede.

De Elionara Caleys pro j messuagio quondam Johannis Brewere j bederip[m] j nederip[m] j Kyngsmede.

De Johanne Osemond pro j messuagio de tenemento Atte Hacche quondam Roberti Attewelle j bederip[m] j nederip[m] et Kyngesmede.

De eodem pro tenemento vocato Osemonds iij bederip[a] j nederip[m] et Kyngesmede.

Of Stephen Goldwyr for a tenement called Austynes, one overgoer three bedrips one nedrip and Kingsmead.

Of William Cherchemen for a tenement atte Cherche, one nedrip.

Of the same for the tenement of Hugh in the lane called Colyerestenement, one nedrip.

Of John Bacheler for a messuage formerly of William atte Nassh, one bedrip one nedrip and Kyngsmead.

And for a messuage called Avenant, one bedrip one nedrip and Kingsmead.

Of Elinor Caleys for a messuage formerly of John Brewere, one bedrip one nedrip and Kingsmead.

Of the same for a tenement called Osemonds, three bedrips one nedrip and Kingsmead.

Of Elinor Caleys for a messuage formerly of John Brewer, one bedrip one nedrip and Kingsmead.

Of John Osemond for a messuage of the tenement Atte Hacche formerly of Robert Attewelle, one bedrip one nedrip and Kingsmead.

Of the same for the tenement called Osemonds, three bedrips one nedrip and Kingsmead.

De Willelmo Provys pro tenemento vocato Blenches iij bederip[a] j nederip[m] et Kyngesmede.

De Thoma Wagmore pro ij tenementis vocatis Rycheres et Wowards j nederip[m] j Kyngesmede et j nederip[m].

De eodem pro tenemento Toller iij bederip[a] j nederip[m] et Kyngesmede.

De eodem pro j messuagio quondam Willelmi Tanner j bederip[a] j nederip[m] et Kyngesmede.

De Willelmo Mesy pro cotagio quondam Cristine Bersorwe j bederip[m] j nederip[m] et Kyngesmede.

[*Page* 65.] De Margareta Smyth pro tenemento vocato Breweris iij bederipia j nedrip[m] et Kyngesmede.

De Petro Saleman pro tenemento suo j overgoer iij bederip[a] j nederip[m] et Kyngesmede.

De Thoma Provys pro Dawystenement iij bedrip[a] j nederip[m] et Knygesmede.

De eodem pro j tenemento vocato Alemannes j bederip[m] j nederip[m] et Kyngesmede.

De eodem pro j tenemento quondam Alicie Avenant j bederip[m] j nederip[m] et Kyngesmede.

Of William Provys for a tenement called Blenches, three bedrips one nedrip and Kingsmede.

Of Thomas Wagmore for two tenements called Rycheres and Wowards, one nedrip one kingsmead and one bedrip.

Of the same for the tenement Toller, three bedrips one nedrip and Kingsmead.

Of the same for a messuage formerly of William Tanner, one bedrip one nedrip and Kingsmead.

Of William Mesy for a cottage formerly of Cristina Bersorwe, one bedrip one nedrip and Kingsmead.

[*Page* 65.] Of Margaret Smyth for a tenement called Breweris, three bedrips one nedrip and Kingsmead.

Of Peter Saleman for his tenement, one overgoer three bedrips one nedrip and Kingsmead.

Of Thomas Provys for Dawystenement, three bedrips one nedrip and Kingsmead.

Of the same for a tenement called Alemannes, one bedrip one nedrip and Kingsmead.

Of the same for a tenement formerly of Alice Avenant, one bedrip one nedrip and Kingsmead.

De eodem pro j messuagio vacato Bradmeres j bederip^{m} j nederip^{m} et Kyngesmede.

De Johanne Chynnore pro j messuagio vocato Rychards j bederip^{m} j nederip^{m} et Kyngesmede.

De Juliana Cole pro tenemento vocata Heueresouth iij bederip^{m} j nederip^{m} et Kyngesmede.

De Johanne Cole pro j cotagio de eodem j bederip^{m} j nederip^{m} et Kyngesmede.

De Alicia Whyte pro j cotagio de eodem tenemento j bederip^{m} j nederip^{m} et Kyngesmede.

De Ricardo Cole pro j messuagio de tenemento Cristianes j bederip^{m} j nederip^{m} et Kyngesmede.

De eodem pro j messuagio de tenemento Heuerenorth j bederip^{m} j nederip^{m} et Kyngesmede.

De Johanne Barbor pro j messuagio de tenemento Cristianes j bederip^{m} j nederip^{m} et Kyngesmede.

De Johanne Javyn pro tenemento Cristianes iij bederip^{m} j nederip^{m} et Kyngesmede.

De Willelmo North pro j messuagio de tenemento Cristianes j nederip^{m} et Kyngesmede.

Of the same for a messuage called Bradmeres, one bedrip one nedrip and Kingsmead.

Of John Chynnore for a messuage called Rychards, one bedrip one nedrip and Kingsmead.

Of Juliana Cole for a tenement called Heveresouth, three bedrips one nedrip and Kingsmead.

Of John Cole for a cottage of the same [tenement], one bedrip one nedrip and Kingsmead.

Of Alice Whyte for a cottage of the same tenement, one bedrip one nedrip and Kingsmead.

Of Richard Cole for a messuage of the tenement Cristianes, one bedrip one nedrip and Kingsmead.

Of the same for one messuage of the tenement Heverenorth, one bedrip one nedrip and Kingsmead.

Of John Barbor for one messuage of the tenement Cristianes, one bedrip one nedrip and Kingsmead.

Of John Javyn for the tenement Cristianes, three bedrips one nedrip and Kingsmead.

Of William North for a messuage of the tenement Cristianes, one bedrip one nedrip and Kingsmead.

De Johanne Hayton pro j messuagio de tenemento Cristianes j bederip^{m} j nederip^{m} et Kyngesmede.

De Johanne Kyllyng pro j cotagio de tenemento Saleman j bederip^{m} j nederip^{m} et Kyngesmede.

De Margaria Clerke pro j cotagio de tenemento Heuerenorth j bederip^{m} j nederip^{m} et Kyngesmede.

De Petro Domegod pro j messuagio quondam Willelmi Whyte j bederip^{m} j nederip^{m} et Kyngesmede.

De Gilberto Cole pro j messuagio de tenemento Cadde j bederip^{m} j nederip^{m} et Kyngesmede.

De Ricardo Bacheler pro tenemento vocato Caddes iij bed^{m} j ned^{m} et Kyng^{e}.

De Johanna Ingerham pro tenemento vocato Bruggers ij bed^{a} j ned^{m} et Kyngesmede.

De Johanne Cosyn pro tenemento Heuerenorth j bederip^{m} j nederip^{m} et Kyngesmede.

Et pro j tofta Moleseyes tenementi.

De Thoma Bacheler et Johanne Hevere pro tenemento Stete j overgoer iij bederip^{a} j nederip^{m} et Kyngesmede.

Of John Hayton for a messuage of the tenement Cristianes, one bedrip one nedrip and Kingsmead.

Of John Kyllyng for a cottage of the tenement Saleman, one bedrip one nedrip and Kingsmead.

Of Margery Clerke for a cottage of the tenement Heverenorth, one bedrip one nedrip and Kingsmead.

Of Peter Domegod for a messuage formerly of William Whyte, one bedrip one nedrip and Kingsmead.

Of Gilbert Cole for a messuage of the tenement Cadde, one bedrip one nedrip and Kingsmead.

Of Richard Bacheler for a tenement called Caddes, three bedrips one nedrip and Kingsmead.

Of Joan Ingerham for a tenement called Bruggers, two bedrips one nedrip and Kingsmead.

Of John Cosyn for the tenement Heverenorth, one bedrip two nedrips and Kingsmead.

And for a toft of Moleseyes tenement [*blank*].

Of Thomas Bacheler and John Hevere for the tenement Stete, one overgoer three bedrips one nedrip and Kingsmead.

De Laurentio Cod[yngton] pro tenemento Fydeneyes iij bederip[a] j nederip[m] et Kyngesmede.

De eodem pro j messuagio quondam Thome Cartere j bed[m] j ned[m] et Kyngesmede.

De eodem pro tenemento Johannis Cede j bederip[m] j nederip[m] et Kyngesmede.

De eodem pro j messuagio vocato Flusshers j bederip[m] j nederip[m] et Kyngesmede.

De Thoma Hayton pro tenemento vocato Botaylesfe ij precaria et j overgoer et j precaria arrura.

De eodem pro terra vocata Belelond iij precarie et Kyngesmede.

De eodem per ij messuagiis vocatis Canones et Talemones iij precaria et Kyngesmede et arrura.

De eodem pro tenemento vocato Bruslance iij precarie et Kyngesmede et arrura.

De eodem pro tenemento quondam Ade Juvenis iij precarie et Kyngesmede et arrura.

De eodem pro tenemento quondam Nicholai Weston iij precarie et Kyngesmede et arrura.

Of Laurence Codington for the tenement Fydeneyes, three bedrips one nedrip and Kingsmead.

Of the same for a messuage formerly of Thomas Cartere, one bedrip one nedrip and Kingsmead.

Of the same for the tenement of John Cede, one bedrip one nedrip and Kingsmead.

Of the same for a messuage called Flusshers, one bedrip one nedrip and Kingsmead.

Of Thomas Hayton for the tenement called Botaylesfe, two boons and one overgoer and one boon ploughing.

Of the same for land called Bolelond, three boons and Kingsmead.

Of the same for two messuages called Canones and Talemones, three boons and Kingsmead and ploughing.

Of the same for a tenement called Bruslance, three boons and Kingsmead and ploughing.

Of the same for a tenement formerly of Adam Young, three boons and Kingsmead and ploughing.

Of the same for a tenement formerly of Nicholas Weston, three boons and Kingsmead and ploughing.

De eodem pro tenemento vocato Notekyns j precaria et Kyngesmede et arrura.

De Waltero Newegate pro tenemento vocato Somerbury vj precarie et ij Kyngesmede et ij precarie arrure.

De Alicia Synet pro tenemento quondam Agnetis relicte Johannis Waleys iij precarie et Kyngesmede et j precaria arrura.

De Johanne Javyn pro tenemento vocato Whytes j precaria et dim. et dimidium operacionis ad pratum vocatum Kyngesmede et j precaria arrura.

[*Page* 66.] De eodem pro tenemento vocato Ferebras ij precarie et Kyngesmede et arrura.

De eodem pro tenemento vocato Rolfe iij precarie et Kyngesmede et arrura.

De eodem pro tenemento vocato Tropmeles iij precarie et Kyngesmede et arrura.

De eodem pro tenemento vocato Parkers iij precarie et Kyngesmede et arrura.

De eodem pro tenemento quondam Johannis Horton j precaria et Kyngesmede et arrura.

Of the same for a tenement called Notekyns, one boon and Kingsmead and ploughing.

Of Walter Newegate for a tenement called Somerbury, six boons and two Kingsmead and two boon ploughings.

Of Alice Synet for a tenement formerly of Agnes, relict of John Waleys, three boons and Kingsmead and one boon ploughing.

Of John Javyn for a tenement called Whytes, one boon and a half and half a work at the meadow called Kyngsmead and one boon ploughing.

[*Page* 66.] Of the same for a tenement called Ferebras, two boons and Kingsmead and ploughing.

Of the same for a tenement called Rolfe three boons and Kingsmead and ploughing.

Of the same for a tenement called Tropmeles, three boons and Kingsmead and ploughing.

Of the same for a tenement called Parkers, three boons and Kingsmead and ploughing.

Of the same for a tenement formerly of John Horton, one boon and Kingsmead and ploughing.

De eodem pro tenemento vocato Choberes j precaria et Kyngesmede et arrura.

De Johanne Hegger pro tenemento quondam Johannis Constable j precaria et dim. et dimidium operacionis ad Kyngesmede et arrura.

De Willelmo Hayton pro tenemento quondam Walteri Hayton j precaria et dim. et dimidium operacionis ad Kyngesmede et arrura.

De Thoma Bacheler pro tenemento vocato Bacheleres iij precarie et Kyngesmede et arrura.

De Johanne Hernere in le Herne pro tenemento vocato Coles iij precarie et Kyngesmede et arrura.

De Thoma Aylwarde pro tenemento quondam Magistri Willelmi de Ewelle iij precarie et Kyngesmede et arrura.

De Johanne Scot de Codyngton pro tenemento quondam Phillippi Scot iij precarie et Kyngesmede et arrura.

De eodem pro tenemento vocato Nyng j precaria et Kyngesmede et arrura.

De eodem pro tenemento vocato Gomes j precaria et Kyngesmede et arrura.

Of the same for a tenement called Choberes, one boon and Kingsmead and ploughing.

Of John Hegger for a tenement formerly of John Constable, one boon and a half and half a work at Kingsmead and ploughing.

Of William Hayton for a tenement formerly of Walter Hayton, one boon and a half and half a work at Kingsmead and ploughing.

Of Thomas Bacheler for a tenement called Bacheleres, three boons and Kingsmead and ploughing.

Of John Hernere in the Herne for a tenement called Coles, three boons and Kingsmead and ploughing.

Of Thomas Aylwarde for a tenement formerly of Master William of Ewell, three boons and Kingsmead and ploughing.

Of John Scot of Codyngton for a tenement formerly of Phillip Scot, three boons and Kingsmead and ploughing.

Of the same for a tenement called Nyng, one boon and Kingsmead and ploughing.

Of the same for a tenement called Gomes, one boon and Kingsmead and ploughing.

De Stephano Ingerham pro tenemento vocato Garawayes j precaria et Kyngesmede et arrura.

De eodem pro tenemento vocato Wiltones j precaria et Kyngesmede et arrura.

De Alicia Poukes pro tenemento vocato Milwarde j precaria et Kyngesmede et arrura.

De Johanna Flussheres pro tenemento quondam Willelmi Craas j precaria et Kyngesmede et arrura.

Of Stephen Ingerham for a tenement called Garawayes, one boon and Kingsmead and ploughing.

Of the same for a tenement called Wiltones, one boon and Kingsmead and ploughing.

Of Alice Poukes for a tenement called Milwarde, one boon and Kingsmead and ploughing.

Of Joan Flussheres for a tenement formerly of William Craas, one boon and Kingsmead and ploughing.

SOME SPECIAL NOTES.

[*Pages* 119, 120.] Two marginal notes state that the furlong between Portweye and Taylesheldcroft and that called Underhaghes have been previously entered and will be found on folios 9 and 10 of the MS. This is not correct of the MS. as we have it.

The first of these furlongs is entered on fol. 22 of our MS. and on pp. 61 and 62 above (with some slight alterations in the names and the description of the furlong).

The other is on fol. 13 of the MS. and on pp. 35 to 37 above. The furlong is there called Portweye, and the names are given in reverse order.

[*Page* 135.] *Juger.*—This "juger" of 13 acres may be compared with the "virgate" of 14 acres in use in Sussex. See the case of Heene in the Manor of Wiston (*Sussex Arch. Collections*, liii., 169).

[*Page* 137.] *Ingaveles.*—Halliwell, *s. v.* Gavel, gives the meaning "a sheaf of corn before it is tied up, not usually applied to wheat." Cotgrave (*French and English Dict.*) has "enjaveler, to make up corn into javels or gavels." There is an evident distinction here between a sheaf (garba) and a gavel. If gavel is a swath produced by mowing (which mode of cutting was used for barley and oats—Hone, *The Manor*, p. 87), the labour of preparing and binding into sheaves would be greater if the worker had to start with the swathes.

[*Page* 138, *line* 1.] *Quantumlibet.*—This word is very doubtful. The meaning is, that if William finds no old materials of any use as a perquisite, he shall seek for new materials but be excused the labour of re-hedging.

[*Page* 138, *line* 2.] *Romepenny.*—The so-called Laws of William the Conqueror (see Kelham's *Norman-French Dict.*, pp. 34, 38 at end) say that every man having 30*d.* worth of cattle pays Peter's Pence. The practice varied, and it is not clear how far the rule was carried out at Ewell. The payment is specifically mentioned in the case of 29 tenants, but the summary at the end of the Custumal (p. 157) gives a total of 4*s.* 7*d.*, implying 55 contributors of 1*d.*

[*Page* 138.] *Garjarth.*—This must be a phonetic misrepresentation of gavelerth or rent-ploughing, from "gavel," rent, and "erth," from Old English "ear," to plough. The custom in this and some similar services was to take a fixed payment instead of the labour. Hence its description as a rent.

[*Page* 140.] *Holds through the younger.*—The introduction of the words "et tenet" in this and the next entry imply that they are to be understood in the succeeding entries before the words "through the elder" or "the younger." However strange so great a variation of tenure on the same manor, the meaning must be that some of these holdings passed by inheritance to the elder and others to the younger son.

[*Page* 142.] *Richard Constable.*—It is curious that a man who had to "guard prisoners" and "summon the court" should have the name of "Constable." A constable, however, at this time was an official not of a manor or a parish, but of a hundred, each hundred having two under the Statute of Winchester in 1285. It is possible that the Prior of Merton may have given the title to a private officer of the Monastery. Ewell was a member of the Hundred of Copthorne, which contained several other townships.

[*Page* 157.] *Tenement of Robert Lurdin.*—See *Surrey Feet of Fines*, p. 7.

[*Page* 157.] *Wodemer Aresorn.*—For Wodemeresthorn, Woodmanstern (*Surrey Feet of Fines*, p. 338).

[*Page* 158.] *Tentoris.*—Tenter is common, especially in the north, for an attendant in charge of a machine. See Halliwell, *s. v.* tent; Skeat's *Etymological Dict.*, *s. v.* tent (4).

[*Page* 169.] *Hawysbedrip.*—The three occasional services required from a large number of these tenants in 1411 are: *one bedrip*, a day's reaping at the lord's request; *one nedrip*, an unusual word, perhaps a day's reaping when specially needed; *kingsmead*, help in getting in the hay from the lord's meadow so called (p. 162).

In the first entry and one other (p. 171) the service is called "hawysbedrip." The first part of this word ought to mean "hedge." Possibly the meaning of "rip" was forgotten and "bedrip" taken for any "boon service," the obligation being a day's service at repairing the lord's hedge. It is quite probable that this whole list was a record of services once demanded but now compounded for by some fixed payment to be obtained if possible.

Additional Note by Preb. Deedes on the Deanery of Ewell, p. xx.

"Since the Introductory Notes were written I have been occupied in transcribing the Register of John de Pontissara, Bishop of Winchester, for the Canterbury and York Society. On May 8th, 1290, Alexander, called Rayner, was admitted Rector of Ewell on the presentation of the Abbot and Convent of Chertsey (*Transcript*, fol. 38), and on April 7th, 1300, he received a commission from the Bishop appointing him to the important office of Penitentiary for the Archdeaconry of Surrey (p. 95). The Dean of Ewell is mentioned on p. 117, where the Bishop directs him to induct the proctor of the Abbot and Convent of Westminster into corporal possession of the Rectory of Morden, which he had appropriated to them. Dated Oct. 25, 1301.

On folio 62 of the MS. (not yet in type) the Dean is associated with the Archdeacon of Surrey in a mandate from the Bishop to bring to justice if possible 'certain sons

of iniquity, whose names at present we know not, who on the first Saturday of the present Lent at Kasauton (Carshalton) laid violent hands on the Archdeacon's Official and the Dean of Ewell with two apparitors, the fear of God being laid aside, and wounded them with bloodshed. The Dean himself they threw into the water and nearly drowned him.' They were to be solemnly excommunicated in the Churches on Sundays and Festivals, bells rung, and candles lighted."

INDEX.

Names in *italics* denote tenants or occupiers subsequent to the original survey.

Gothic letters indicate the names of "cultures" or "furlongs."

Cult. = culture.

Cr. = croft.

M. = messuage.

Serv. = service due from customary tenants.

T. = tenement.

In words which are variously spelt in the MS. the more usual spelling is given first.

The Index, though as full as practicable, must not be considered exhaustive.

A

Acrofte. Alice, xvii., serv. 147; Lucy, serv., 146; Joh., serv., 148.
Acton, J., 24, 76, 114.
Ag(ge)lond, Joh., sen., 5, 24, 30, 36, 39, 44, 46, 49, 62, 64, 66, 70, 78, 83, 85, 87, 89, 93, 95, 103, 122, 123.
Ag(ge)lond, Joh., jun., 103.
,, *Joh., cornyfer*, 115.
,, *Joh. atte Churchstile*, 68.
,, *Joh. atte Pitte*, 18.
,, *Steph.*, 69.
,, *Thos.*, 39, 46, 64, 104.
Agylon, Agelon, Joh., 5, 9; serv., 171.
Aleman, Matilda (widow), serv., 147.
Alemannes t., 34, 72, 81, 84, 173.
Alemannescroft, xxvii, 159.
Aleward, *see* Aylward.
allocare, to allow, 136, 143.
Alyvehagh(es), 2, 3.
Alybehaghes, below, 125, 126.
Assebrugge, 132.
Archer, Rob., 4.
area porcorum, piggery, 158.
Arnold, —, 44, 63.
arrura, ploughing, as a service, 176—179.
Ashtead, xxx.
assize, rent of, 157.
Aston, Joh., 25, 32, 43, 48, 53, 82, 116, 131.
Atte Bowr, Ric., 6, 12.
Atte Cherche, Alice, serv., 171.
Atte Cherche t., 172.
Atte Feld, Thos., 10, 34.
Atte Hacche t., 6, 170, 172.
Atte Hache, Joh., serv., 154.
Atte halle, Hen., 3.
Atte Hulle, Joh., 7, 57, serv. 147; Dionysia, 8; Matilda, 8.
Atte Hulle t., 43, 44, 51, 57, 106.
Atte Lede, Hen., serv., 170.
Atte Leegh, Joh., 107.
Atte Nassh, Joh., 19, 172.
Atte Stete, Thos., 46.
Atte Strete, Alice, serv., 170.
Atte Well(e), Joh., 6; Rob., 172. *See* Herner.
Atte Wode, Will., 3 *and note*.
aula, hall, 3, 17, 158.
Aula, Walt. de, serv., 148.
Austyneslane, xxxiv, 5; t., 5, 31, 32, 44, 68, 100, 172.
Autyn, Joh., 154.
Avena(u)nt, Alice, 11, 173, serv. 154, 172; Ric., 12, serv. 155; m. 172.
Aylet, Rob., serv., 149, 170; Will., xv, xvi, xvii, serv. 135, 139, 140—142, 144, 145, 147, 148, 150, 153, 155, 169.
Aylets lane, 160.
Aylet(te)s t., 24, 26, 30, 44, 45, 49, 54, 56.
Aylred, Joh., 8; t., 7.
Aylryche, Matilda, 13.
Aylward(e), Aleward, Thos., 5, 11, 15, 18, 19, 27—29, 37, 39, 40, 42, 48, 50, 51, 53, 55, 56, 58, 59, 64, 65, 72, 76, 78, 79, 80, 81, 90, 91, 92, 94, 98, 99, 101, 103—107, 117, 120, 123, 128, 132, 134, 135, serv. 178.

B

Bacheler(e). Isabella, 6. 49, 50, 73, 106; Joh., 6, 10. 27, 33, 36, 49, 50, 63, 70, 73, 93, 103, 106; Ric., 17, 29, 33, 78, 115, serv. 175; Thos., 2, 25, 28, 40, 52, 57, 65, 69, 72, 73, 77, 88, 100, 106, 111, 112, 119, 124, 128, 133, serv. 175, 178.
Bacheleres cap. t., 22, 129, 178.
Ballardesput(te). xxiii, xxxi, 25, 56—60, 161. *See* Supra Ballardesputte.
Ballardes t., xxxvii, 3, 5, 56, 149.
ballicus, bailiff, 158.
Banstead, xxxii.
Bansted(e), Jac., 4, 39, 70, 106, 117, serv. 171.
Barbor, Joh., serv., 174.
Baynard, Rog., 17.
Beggars Hill, xxxiv.
bederipium, 169—176, 183.
Bellhogge, Joh., 32.
bercaria, sheepfold, 158, 159, 169.
Berchare, Gilb., serv., 145, 171.
Beresorwe, Cristina, 10, 173.
Berewell(e), Alic. de, xvii, serv. 153; Cristina, 18; Ric. de, 135, serv. 141.
Bergh, 34, 42, 50, 92, 93, 95, 97.
Bergh, W. C., 130.
Berwe, Thos., 19.
Beton, —, 109.
Betwyrtetwrye, 42—44.
Bisse, W., of Epsom, 41, 71.
Black Death, xiv, xvii, xxxvi.
Blakehegge, 83—87.
Blench, Ric., serv., 152.
Blench t., 45, 46, 53, 59, 88—95, 101, 173.
Bokesworth t., 3.
Bole, Will., 13, 113.
Bolelond, 176.
Bonesgate, xxxiv.
Boon day, ploughing, and services, 136—157.
Botaylesfe, xxxvii, 6, 12, 14, 16, 17, 21, 23, 28, 29, 31—33, 36, 37, 39, 43, 46, 47, 49, 51, 52, 59, 60, 62, 67, 69, 71, 75, 76, 78, 99, 100, 102, 105—108, 111, 113, 115, 120—122.
boveria, ox-shed, 3, 20.
Bradmeres t., 17, 174.
Bray(e), le, Augustin, 5, serv. 150, 151, 152, 155.
Breche, Joh. at, xii.
Bret, *see* Bryt
Bridelcumbe hill, ix.
Britte, Ric., 38.
Brokesburn, Will. de, Prior, ix.
Brokham, Will., 107, 113.
Brounyng, Brownyng, Agnes, serv., 171; Joh., 4, 8, 23, 26, 64, 67, 70, 71, 78, 82, 101, 109, 115, 127; Pet., 4, 38, 64, 71, 105, 127.
Bruer, Brewer(e), Joh., 172; Ric., 81, 103, serv. 141; t., 10, 35, 81, 103, 173.
Brugger(s) t., 45, 69, 80, 82, 107, 114, 115, 129, 130, 135, 175.
Brus(e)la(u)nce t., 17, 176.
Brut, Rob., serv., 156.
Bryghtes curtilage, 14.
Bryt, Bret, Alice, serv., 170; Gilb., 3, 63, 65, 66, 68, 69, 72, 75, 76, 78, 109, 111, 116, 122.
Bryton, Rob., 83.
Burgh, xxxi, xxxii.
Burgh, Thos., 130.
Burton, W., de Codyngton, 8, 65, 71, 76, 77, 106, 109.
Butayle, Will. de, 153, 158.
Butine, Butyne, le (Bitton), xxxvii, 22—24, 160, 161.
Buttes, le, 95, (*clerice*) xxvi, 159.

C

Cadde, Ric., 4, 30, serv. 140.
Caddes t., xxxvii, 4, 26, 30, 35, 46, 50, 70, 72, 74, 75, 85, 91, 106, 170, 175.
Cakeswell, xxiv, xxxvi, 20.
Caley(e)s, Elena, Elinor, 6, 19, 24, 26, serv. 172; Thos., 6.
Calowe strete, 117.
Callehulle, 95, 96, 97.
Canterbury, Theobald, Abp. of, v.
capitale tenementum, 13.
Campionys m., 10, 27, 35, 152.
campus, field, 1, 15, 128, 129, 134, etc.
Canones toft, 21, 176.
capella, chapel, 158.
Carectarius, the carter, Thos., serv., 147—149, 154—156.
Carpenter, Joh., 11, 36, 63, 112, 121; Edw., 39.
Carshalton, xxxi, 184.
Cartere, le, Ric., serv., 114.
Cartereslane, xxxvii, 16.
Carterys t., 16, 27, 61, 67, 73, 103, 105, 114, 119, 130.
Cartilman, —, 98.
caruca, plough, 138, 141, 146.
Cary's *English Atlas* of 1787, xxx, xxxii, xxxvi.
caseus, cheese, 137, 138.
Caterham m., 10, 35.
Cedes, Joh., serv., 176.
Cedes t., 7, 48, 126, 127, 176. *See* Oedes.
Cerevisium, cervis', ale, 139.
Chapelot, Lucy, 12.
Chap(e)man, le Chepman, Clem., 13; Rad., 34, serv. 154; Ric., t. 10, 93.
Chapmanneshagh m., 19.

Charters of foundation and confirmation. vii. ix.
Cheam, xxviii ; Road, xxiii. xxviii. xxx, xxxi. xxxii.
Chepstede. vill of, x.
Cherchefurlong, 3, 5, 122—124, 127. 160.
Chercheman, Churchman, Will., 5. 23. 24. 26. 27—29. 30—33. 38. 42. 43. 50. 51, 56, 66, 68, 71, 77, 78, 88. 93, 96. 99. 100. 110—112. 123. 124. serv. 172 ; *Will.*, 77.
Cherchemannes t., 5, 43, 50. 51. 94.
Cherlesmannes mede, xxvi, xxxiv. xxxvi. 20.
Chertsey Abbey. xii. xiii ; Abbot of, 2. 20, 183.
Chessington Road. xxvii. xxxiv.
Chichester. xxxi.
Chichester, Hilary. Bp. of. vii.
Christiana. Matilda, d. of, serv., 155.
Church Street, xxiii, xxiv, xxv. xxviii. xxxiv, xxxv.
Chylle, 161.
Chyllefurlong, 47—49, 52. 53.
Chynnore, Joh. de. Clk., Cellarer, 1. 15, 16, 21, 27, 30, 31, 45, 49, 53, 56, 57, 61, 73, 74, 83. 86, 90. 92. 101. 105—107, 116. 117, 119, 130, serv. 174.
claudere. to enclose, 137, 145. 146. 148.
claustura, brushwood, 148. 153.
clausum, close, 20. 130.
Claymanneshagh. 2.
Clendoues toft. 21, 22.
Clerke, Cristina, 114, 116, 131 ; Margery, xxxvii. 15, 82. serv. 175 ; Steph., 10 ; Thos., xxxvii, 9.
Clerkes m., xxxvii, 9.
Clotynden(e), xxxvii, 97—99, 103.
Code. Joh., serv., 143. *See* Cede, Oede.
Codyn t., 63.
Codyngton. Cuddington. vill of, xx, xxiv. xxv, xxvi, xxviii. xxix. xxx. xxxii, 57. 58, 60. 122, 127. 129 ; — feld. 8. 52. 54—56 ; Northfeld of, 8 ; — strete, xxix, xxx, xxxiv, xxxv, 8.
Codyngton, place names in parish and neighbourhood of. 162—169 : Averham. 168 ; Beneton, 169 ; Bercaria. 169 ; Berefurlong, 169 ; Berkeforlong le, 166 ; Blackemolde, 168 ; Blakemede, 165 ; Bouttes le, 164, 165 ; Brembehull, 169 ; Brembelhull. 169 ; Brodewater. 169 ; Bromhull, 165, 166 ; Buttes, 168 ; Chayham (Cheam), 164, 165 ; Cheldowne, 165 ; Cheledene, 168 ; Codyngton, 162—164, 166 ; Eldelonde, 167 ; Feldeputte, 164 ; Fernhull, 169 ; Fesynghulle, 167 ; Foxholes, 165 ; Frythmede. 161 ; Fyrss le. 165 ; Gores le. 168 ; Gubbwey, 163 ; Hasle, 168 ; Haverham. 165 ; Haye, 161 ; Heghcroft. xxvi. 163 ; Hese, 165. 168 ; Hestdene. 161 ; Hesull, 165 ; Heycroft. 168 ; Heymed, 163 ; Hodene. 165. 169 ; Holeweybussh, 166 ; Howell, xxiv, 166 ; Humfrayslond. 164 ; Kedenoteshagh, 167 ; Kyngthorn. 168 ; Lodeforlong. 164 ; Lynk(e), 165. 167 ; Marke (Merke) forlong. 165, 168 ; Marlond, 166 ; Merton. 163 ; Mesdene. 168 ; Mesdon, 165 ; Middeldych. 164 ; Murydell, 168 ; Myddelwetlonds. 163 ; Netherwetlond, 163 ; Northcroft. 167 ; Notlonds. 165, 168 ; Oldelonds, 164 ; Oldemede. 164, 167 ; Otbeeche, 163. 167 ; Plouncerow. 169 ; Plowmetrowe, 166 ; Plusforlong. 169 ; Pyfforlong, 166 ; Schortford, 165 ; Schortes-(h)orn. 167. 168 ; Skettes, 161 ; Sonnyng. 165. 168 ; Sonnyngdene. 168 ; Southdene. 165 ; Southlonghesull, 166 ; Sparfeld. 163 ; Stenes le. 168 ; Sterthorn, 165 ; Stret(te)-forlong, 165, 167 ; Subterhowell, 166 ; Thorne le. 166 ; Thystelcroft, 163 ; Tounacre (Tunacre). 163, 167 ; Trottesworth, 163. 167 ; Upperber(ba) forlong. 166 ; Waterslade, 169 ; Westcrofte. 166 ; Westlond, 167 ; Weysynghull, 164 ; Wodelyke, 168.
Codyngton, de. C., 23 ; dominus, 128 ; Joh., 32, 38, 43 ; Laurence, xxix, xxxiv, 7, 8, 17—19, 26—31, 33, 34, 37—43, 45, 48—51. 53. 57, 58, 62—70. 73—82. 87, 90—93, 95, 99. 100. 103, 105—111, 113, 115, 118—120, 126, 129, 130, 132, 134, serv. 176 ; Thos., 6 ; Will., 22. 25, 27, 29—34, 37—45, 48, 49. 57—59. 62, 64—69, 71, 73—79, 81, 82, 87, 90—93. 98—100, 103. 105—108. 110, 111, 113, 115, 118, 119. 126, 129, 130, 132. 134.
Cole. Gilb., 17, 30, 35, 109. 121, serv. 175 ; John. 12. serv. 174 ; Joh., sen., 12, 30, 36, 41. 64, 77, 89, 120, 121, serv. 174 ; *John, son of Ric.*, 12 ; Juliana. 12, 30, 35, 36, 41. 64, 77, 89. 120. 121. serv. 174 ; Margaret, 21, 24, 25, 33, 115. serv. 170 ; Pet., 18, 49, 51 ; Ric., 46, 104, serv. 174.
Colehulle, 99.
Coles t., 178.
Colesbrygge, 112, 113, 114, 119.
Colespath, 32.
Coller, 158.

columbarium, dovecot, 7, 158.
Colyer, Thos., 12.
Colyeres t., 5.
Colyn, Nic., 13.
Commons Enclosure Act of 1801, xxxii, xxxvi.
Constable, Cunstable, Joh., t., 34, 178; Ric., serv., 142, 143, 182; Rob., 4.
Constable, office of, 182.
coquina, kitchen, 3, 158.
Cordwener, —, 30, 36.
Cornwall, Reg., Earl of, vii.
cornyfer, horner, 115.
Cosyn, Joh., 18, 22—25, 37, 39, 49, 72, 74, 77, 89, 99, 104, 130, 131, serv. 175.
cotagium, cottage, 15, 17.
Craas, Will., 179.
Cray, Ric., 28.
Cristavill, Rob., 13.
Critte, Ric., 26.
crofta, croft, 2, 16, 127, etc.
Crystianes, Cristianes t., 13, 24, 30, 36, 39, 40, 47, 48, 50, 65, 86, 95, 104, 120, 175.
cultura, furlong, xix, xx, xxv, xxvi, 5, 22, 23, etc.
curia, manorial court, viii, 142; courtyard, 137, 145.
curtilagium, curtilage, 6, 14, 17, 148, 149, etc.
custumal, xiv, xv, xvii, xviii, xxxvii, 135—158, 169, 183.
custumarii tenentes, 135, etc.

D

Davy, Rob., x.
Davys t., 18, 173.
dayeria, dairy, 158.
dayworks, 158—162.
decasus, decay or default, 91.
De Ecclesia (Church), Ric., serv., 151; Rob., 6, serv. 153.
De la Hull, Matilda, serv., 142.
De la Lane, Hug., serv., 151.
De la Tye, Cristianus, serv., 140.
denarata, pennyworth, 138.
Dene, de, Joh., ix; Will., viii; Wimund, viii.
Disse, Dysse, Will., 88, 101, 105.
Domegood, Domegode, Pet., 17, 38, serv. 175; *Thos.*, 16, 19, 41, 43, 52, 62, 66, 71, 80, 88, 112, 119, 133.
Downs, The, xix, xxxi, xxxiii.
Drewesdene, 89.
Drift Bridge, xxxii.
Drytgrave, xxxvii, 81, 83.
Dugdale, *Monasticon*, vii.
Dymay, Matilda (widow), serv., 154; Will., serv., 156.
Dymeyesforhalve, 25, 57—59.
Dymeyestoft, 1, 9, 16.
Dymokesfe, 2, 3, 127, 131.
Dyrdumdeyne, Ric., 108.
Dytor cottage, 18.

E

East Heath Common, xxvii, xxviii, xxx.
Ebesham (Epsom), xxviii, xxx, xxxi, xxxii, xxxiii, 11, 12, 61, 62, 116, 120, 133, 134.
Ebeshamfeld, 99, 103, 112, 118.
Edward I., King, ix; Ed. II., King, x.
Elmere, Joh., xii.
Erthburie(y), 61, 114—116, 118.
escambium, exchange, 63.
Esthill, le, xxiii, 160, 161.
Estmarkeforlong, xix, 25—28, 29, 32, 51, 161.
Estrete (East Street), xxviii, xxix, xxxiv, 7, 8, 9.
Ewell(e), vii—xiii, xiv, xx—xxiii, xxviii, xxxi—xxxiv, xxxvi, xxxvii, 8, 20, 32, 58, 60, 61, 92, 93, 95, 97, 99, 116, 119, 120, 124, 127, 182: Castle, xxiii; Church, xxxiv, xxxvii; Churchwardens, xxxvi; Churchyard, xxviii, xxix, xxxii, 5, 8, 122; Common, xxvi, 119, 128; Court, xxiv, 20; Cross, xxiii, xxviii; Deanery, xx, 183, 184; East Street, xxviii, xxix, xxxiv, 7, 8, 9; Four-Cross Road, xxviii, xxx, xxxi, xxxiii; Gorbrand Hall, xxxv, xxxvi; Grove, xxiii; Hermitage, 57; High Street, xxx, xxxiv, xxxv; Manor House, xxiv; Mansion House, xxxv; Map or Plan, xxii, xxiv; Middle Street, xxx, xxxv; Mills, xxiv; Nonsuch Parks, changes made by, xxvi, xxvii; Rector, ix, 183, his fee, 9, meadow, 123, 124, wood, 44; Rectory, xxiv, xxxiv, appropriated to Abbey of Chertsey, xii, xiii, 6, 7; River, xxiv, xxvii, xxxv—xxxvii; Soil of parish, xxv, xxvi; South Street, xxxi; Spring Hotel, xxxiv, xxxvii; Spring Street, xxxv; Topography, xxii—xxxvii; Town House, xxiii; Vicarage, xxv; Vill (village), xiv, xviii, xix, xxii, xxxiv—xxxvii; West Street, xxxi, xxxv, xxxvii.
Ewell, Ailet de, x; *Joh., de Epsham*, 29; Magister Will. de, xvii, serv. 149, 150, 178.

Ewelledowne, 55, 56.
Ewelles Crose (cross), xxiii, xxxv, 9.
Excommunication, 184.
exhibitum, i.e., proof attached, 34, 91.

F

faba, beans, 136, 158.
Faber (smith), Will., serv., 151.
Fabri de Codyngton, Walter fil., serv., 157.
Fabri t., 67, 83, 87, 101, 109.
fabrica, smithy, 4, 17.
falda, fold, 137.
Felder, —, 24.
ferculu, dishes of food, 139.
Ferebras t., xxxvii, 16, 177.
Feris m., 6.
Fields, Common, xiv, xviii, xix, xx, xxxvii.
Fifhid(e), vi, vii.
fimum, manure, 148.
finis, fine or legal agreement, 153.
Firschill, Fershull, 117, 118, 119, 161.
Fitzneel, Fytzneles (a lordship), xxvii, xxxiv, xxxv, xxxvii, 2, 5, 11, 15—19, 27—29, 38—44, 48, 50—53, 55, 56, 63—66, 68—70, 72, 74—76, 78, 80, 81, 83, 88, 90—92, 94, 96—99, 101—107, 111, 117, 123, 125, 128—130, 132—135.
Flussher, Matilda, 13.
Flussheres, Joan, serv., 179.
Flusshereshagh toft, 7.
Flusshers m., 176.
forlongus, furlong, xix, 22, 25, etc. *See cultura*.
forrera, headland, 37, 56, 58, 60, 61, 79, 80, 88, 95, 113, 125.
Franceis, Joh., viii.
Frelandesherne, xxvii, 162.
Furlongs, xiv, xviii, xix, xx, xxii, xxiii, xxvi.
Fydeneyes t., 126, 127, 176. *See* Sydneys.

G

Gallows Lane, xxxiii, xxxiv.
Garawayes t., 179.
gardinus, garden, 4, 127, 158.
Garewelle, xxxv, 128—134.
gavelerth (written *garjarthe*), 138, 182.
gaveles, swathes, 127, 181.
Gibraltar, modern hamlet, xxxiii, xxxiv.
Gilbert "the knight," vii.
Gloucester, Will., Earl of, vii.
Godyne, Cristina, serv., 140; Lucy, 46, 92.
Godynes t., 4, 171.
Goldchard, 29—32, 49—53.
Goldewyr, Alice, 4, 122, 123, serv. 171; *Joh.*, 5, 24, 25, 31, 67, 75, 101, 103, 111, 117; Rob., serv., 141; Steph., 40, 42, 103, 114, 117, serv. 172.
Gomes t., 178.
Grace, —, 47, 64, 67, 81, 110, 131.
Gran, Alice, 31.
grangia, grange, 158.
Green Man Street, xxxiii.
Greenway, xxix.
Grenehill, 160.
Greteworthfeld, xx, xxvi, xxvii, 159.
Guildford, Deanery of, xx.
gula Augusti (August 1st), 138—140.

H

Hacchefarlong, xix, 25, 33, 34.
Hacche (le) t., 6, 12.
Haccher, *Joh.*, 24, 59, 112; *Ric.*, 46; Thos., 4, 46, 112.
Hadle, Joh., ix.
Hake, Martin, serv., 145.
Haleweyesbuttes, Heleweyesbuttes, 42, 71, 74, 95.
Halfhoffe, Will., 19.
Hamonds m., 4.
Hard(e)rene, Phil., 24, 27, 31, 33, 34, 36, 38, 41, 46, 66, 67, 71, 73, 74, 76—78, 82, 85, 87, 89, 90, 101, 102, 109, 110, 114, 127.
Harding, Thos., Vicar, xxv.
Hardons, Alice, 118.
hawysbedripium (? hedgework), xv, 169, 171, 183.
haya, haga, hedge, 35, 137, 153.
Hayton, Joh., 15, 16, 33, 36, 49, 81, 116, 117; Joh., 19, 33, 47, 63, 68, 110, 118; Matilda, serv., 178; Ric., sen., 16, 116; Ric., 33, 118, 131; Thos., xxiv, 6, 14, 17, 21, 22, 24, 40, 63, 66, 83, 87, 89, 104, 117, serv. 176; Thos., de Bergh, 98; Will, schepherd, 14, 15, 28, 49, 51, 67, 79, 96, 132.
Heales, Major Alf., F.S.A., *Records of Merton Priory*, vii—xii, xvii.
Hadeleegh, 112.
Hegger, Joh., 9, 14, 47, 60, 63, 88, 96, 100, 115, serv. 178.
Heghcrofte, xxix, 128.
Henry, King, I., vii; II., *ib.*; III., x; IV., 1; VI., 162; VIII., xxvi.
Hermitage, The, xxv, 60.

Hermod(e). Edw.. 16. 29. 30. 63, 66, 78. 88. 96, 100, 115. 130.
Herner atte Well. Joh.. 20. 40. 54. 66—68. 70, 73, 89. 98. 100. 116. 123. 125, 126, 129.
Herner in le Herne. Joh.. 18. 43. 49. 51, 58. 71. 106. 113. 130, serv. 178.
Hertford, Justices at. viii.
Herward, Thos., 13. 16, 18. 102. 129, 130.
Hev(e)re. Joh. de, xvii. serv. 152, 175 ; Matilda de. serv.. 156.
Heverenorth t., xxxv. 18, 21. 22. 38, 49, 72. 75. 76, 82. 85. 86. 98, 99. 104, 116. 130, 131, 174. 175.
Heveresouth t., 36. 65. 72, 80, 89. 95. 112. 134, 174.
Heveresouthcrofte, 121.
Heveresouth(es) gardyn, 35, 37, 61, 62.
Heyward, Cecilia, 121 ; Georlia (*sic*), 118.
Hide, —. 27, 33, 35. 49. 50. 93, 106.
High Street. xxiii. xxiv. xxx.
Higgeresbush, 54.
Hoke, *Galfr.*, 107 ; *Ric.*, 11, 26, 36, 59 ; *Ric. de Ebesham*, 107, 108 ; *Ric. de Ewell*, 112.
Holt, Thos., 16, 25. 32, 38, 53.
Honte, Hunte, Joh., 65, 76. 77, 106. 109, 116.
Hook, xxxiv.
hordeum, barley, 136, 137, 145.
horreum, barn. 3, 4, 6.
Horsele(e)gh. Horsele. Joan. 4. 21. 24, 45, 115, 126.
Horton, Alice (*see* Javyn), 14 ; Henr., 15, 43, 62, 63, 67, 75, 76, 81, 133 ; Joh., 177 ; Laur., 131 ; Thos., 13—16.
Howell (hill), xxiv.
Hugo in le lane t., 5, 31, 48, 50, 57, 122, serv. 151.
Huiette, Edw., 44.
Hulle t.. 8.
Hurrok(e). —, 74, 98. 100, 114.

I

Ingerham. Joan. 18, 20, 24. 49, 70, 78, 85, 86, 107, 119, 130, 135, serv. 175 ; Laur., 84, 105, 134 : Steph., serv., 179.
Ingerhameswelle, 20.
Inmen, Ric., serv., 148.
introitus, entry. 154.
Iwardby, *see* Ywardby.

J

J. = Johannis Baptiste dies, Midsummer. 136.
Javyn. Alice (*see* Horton). 32, 38, 43, 47. 48. 54. 56, 64. 73. 77. 81. 82. 85. 90. 94. 97, 100, 105, 106, 109, 110. 113—115. 122. 131. 132 : Joh.. 14. 16, 18, 32. 36, 38, 43, 47, 48, 54, 56. 64. 73. 77. 79, 81. 82, 85. 90, 94, 97, 100, 105—107. 109. 110, 113—115, 121, 122, 126, 131, 132, serv. 174.
Javyn. Jevyn, Alice. 6, 14, 15, 16, 43, 48. 62, 63, 67, 69. 72. 73. 75. 76. 81. 85, 90, 97. 100, 104, 107, 109, 112, 113. 126. 127. 131—133.
John. King, fine levied in his Court. 157.
Joye, Joh.. 101, 104.
Joynor, Thos., xxxvii, 4, 64, 69, 76 88.
juger terre, xvi, 135, etc., 146, 181.
junior, lands held by the, 140—145, 182.
Juvenis, Adam, 176.

K

Kadde, Ric.. serv., 153.
Kasauton (Carshalton), xxxi, 184.
Kydenotes m., 14.
Kyllyng, Joh., 13. 33. 45. 64, 79, 83, 90, 117, serv. 175.
Kympton, Michael de. xii and note. 1.
Kympton, Herts, Rectory of, xii note.
Kyng, —. 107.
Kyngesmede. xxvii, 137. 143, 157, 170—179, 183.
Kyngestone (Kingston-on-Thames), xx, xxiii, 3, 129, 133, 134 ; Road, xxv. xxvii, xxviii, xxix. xxx, xxxi, xxxiii. xxxiv.
Kyngeswode (hamlet of Ewell), vii, xxxii, 137.
Kyppyng, Joh., 14, 37, 38, 41, 61. 63, 65, 70, 73, 79. 104. 105. 113, 119, 133.

L

Lagham, —, 40.
Lanewelle, Joh., 17, 25, 43, 48, 52, 66, 81.
Langham, Joh., 20, 40, 41, 52, 59, 69, 73, 79, 80, 88, 89, 98—100, 108, 125, 126.
Leddred (Letherhead), xvii, xx, xxviii, xxx, xxxi, 58.
legalis semita, lawful path, 13.
leporarii, harriers, 153.

levare pratum, to carry hay. 143. 145—147.
Leybroke, Joh., 6.
Lodelowe. Edm., steward of Priory. xi. xii. 1.
London Road. xxiii. xxiv. xxix. xxx. xxxi, xxxii.
Lofteman. Will., 16. 51. 75. 77, 108. 109. 114. 117. 131.
Longdowne. xxiii, xxxiii. 95, 99—103.
Longforlong, xix. 37—42. 71, 72.
Longlonds, le. 159.
Lurdin, Rob., t., 157. 182.
Lurdones t., 22.
Lymecroft (campus). xx. xxxiv. 129.
Lytelgarewelle (croft). 169.

M

M. = Sancti Michaelis dies. Michaelmas, 136, 147, 156, 157.
Macun (Mason). Ric. le. serv., 140, 156.
Malden. xxix.
Maltecrofte the litle. 134.
Mannyng and Bray, *Hist. of Surrey*. xxiii, xxv.
Mannyngs toft, 21.
Mappehaugh t., 8.
March. Roger, 11, 65, 89. 112, 121.
Marchall. *Marshall*, Will., 11. 15. 16. 21. 23. 27. 30—32. 36. 44. 45. 47—51, 53, 56. 58, 61, 63. 65—67, 70. 72. 74—76. 79, 82—84. 86. 89. 90. 94, 101. 104, 105, 109, 122, 130. 131.
Marland, 94, 99.
Marlera, chalk pit. 11.
Marsh Common. xxviii.
Marshall. *Mershall*. 84—86, 88, 105. 129, 133.
Martin, Gilb., 3. 170; Roger. 44. 45. 65, 82.
Maxe. Ric., 3.
Mayhewes m., xxxvii. 9. 15.
medietas, half, moiety, 3. 4. 140.
Melkehill, 159.
"Memorial" of Ewell. xi. xiv, xxii. xxiv, xxx; why title is given, 1.
mereces. payment, 146. 147.
Mersh de Kyngeston. 15, 82, 114. 116.
Merston. Joh., Knt., 2. 3. 19. 23—33, 38. 39. 41. 45, 47. 50. 52. 53. 56, 59, 62, 63, 66, 67, 69. 71. 73. 74. 81, 84, 88, 94. 97, 99, 100, 101, 105—109, 111, 113, 116. 122—124, 126. 132.
Merton, xxviii.
Merton. Prior of, xx. 2; Priory of—its foundation, vii; receives a charter from Henry I., *ib.*; from Henry II., *ib.*: annual payment for latter. *ib.*, viii; grant from Richard I., *ib.*; disputes as to tenure of lands under, *ib.*, viii. x; loan to Edward I., ix; grants from the Convent. *ib.*; commutation of customary service. *ib.*, x; *inquisition post mortem*. *ib.*; *inquisition ad quod damnum*, *ib.*
Meseden, 53. 168.
Meysey, William. 10.
Middlehese, 75—77.
Middle Street. xxx.
Mikelham, parish of. xi. xxxi.
Mill Lane. xxxiv.
Mill(e)ward(e), (le). Gilb., 1, 171; Joh., 171; Lucy, 4; Nich., 4, 171; Walt., 4. 5; Will., 171.
Milwarde t., 179.
Molendinarius (miller), Ric., serv., 154; Rob., serv., 149.
Molendinum aquaticum, water mill, xxiv. 158.
Moleseya. Ric. de. xv. xvi, xvii, serv. 140. etc.
Moleseyes t., 21. 38, 66, 77, 99, 105, 170, 175.
Monger's Lane, xxx.
Mordon (Morden), xi. 183.
Mordonsfe. 2. 12, 14. 18, 22. 35. 37, 42. 61, 62, 65, 70, 73, 79, 102, 104, 105, 111. 121, 129.
Morer(e), Beatrix. 21, 107.
Mount Pleasant, xxxv.
Mull, Will. atte, xi.
Multo, sheep. 137.
Myddelstrete. 7.
Myllewardes toft. 17, 21, 137.

N

N.=Natalis Domini. Christmas, 136, 147.
Nassh m., 6.
nederipium, 136, 145—148, 183.
Netherbrokle, 90—92.
Netherdonforlong, 30—32, 68, 71, 72.
Netherhese, 74, 75.
Nethersouthlong, 28, 29, 30—32, 50.
Newark Convent. xxv.
Newegate, Walter, serv., 177.
Newenton. Thos., plumber, x.
Nonsuch Parks. xxiii. xxvi, xxviii, xxix, xxx.
Norman, Joh., 9. 23. 26. 43, 48. 55, 59, 60, 65. 81. 84, 96. 127.
North, Isabella, 13, 19, 40, 41, 63, 64, 80, 88, 108: Will., 13, 17, serv. 174.
Northcrofte, xxxiv, 134, 161.
Northefeld, xviii, xx, xxvi, 2, 128

Northille, 122—124.
Northmesden, 52—55.
Northulle (North-hill), xxiii, 7, 160.
Notekeynes toft, 14, 177.
Nyng t., 178.

O

Obedientiaries, of Merton Priory, xii.
Oberescroft, 15.
obolus, a halfpenny, 136, 138, 155.
Odiham, Will., Cellarer of Merton, xii, 1.
Oedes, *see* Cedes.
Oldelond, xxvi, 159.
operarius, workman, 171.
operatio, a work or labour-service, 136, 138, 145, 146, 178; — equina, horse-work, 142; Sum of, 157, 158.
Osemond, Osmund, Joh., 6, 9, 23, 43, 46—48, 55, 59, 60, 65, 81, 84, 96, 127, serv. 172; Roger, serv., 151; t., 46, 55, 60, 96, 127, 172.
Osemondesbuttes (a wood), 84.
Osemondeslane, xxv, 9.
Outhaghes, 23, 34, 35.
overgovere, 172, 173, 176. *See* Supervisor.
Oberhese, 78—80.
Obersouthlong, 28, 29, 32.
Oxynden, Anna, 63.
Oxyngton, Joh., 13, 15, 33, 45, 64, 83, 90, 117.
Ox Lane, xxv.
Oxenlese, xxvii, 159, 162.

P

pannagium, pannage, fee for feeding pigs, 139.
pannagiare porcos, to pay pannage for pigs, 138, 144, 147, 153.
parcella terre, a parcel of land, 165, 166.
pares, peers, equals, 138, 139.
Parker, Alice le, 14; Joh., 18; Ric., 18, 24, 47, 54, 56, 57, 64, 70, 85, 90, 95, 108, 115, 117, 118, 132, 135; Will., 31.
Parkers t., 177.
Parsonage House, xxiv.
Parson's Lane, xxiv, xxxiv.
Pascha, Easter, 136, 147.
pastus, meals, 139, 147.
Patell, Ric., 7.
Pathenesham *or* Pachenesham (manor in Letherhead), x, 142.
Patterson's *Itinerary* of 1785, xxxii.
Pat(t)yn, Pet., 6, 25, 40, 43, 52, 57, 65, 72, 76, 77, 80, 82, 85, 99, 100, 102, 128.
pecia terre, a piece of land, 118, 123, 159—169.
Pedrick, Gale, *Monastic Seals*, xiii.
Pentecoste, Whitsuntide, 136.
pensions (payments), reserved, xiii.
Pers, Joh., 18.
Person, Joh., 129.
Persones-lane, xxiv, 6, 7; — Mede, 160.
pertica, perticata, perch, 11, 145, 152, 153.
pessona, mast, 138.
Pineto, Joh. de, serv., 142.
Pipe Rolls (national accounts), vii.
Playteres t., 64.
Playtur, Roger le, serv., 144, 145.
Pokemede, 162.
Pokeputte, 113, 114.
Pollesden, manor of, ix, x.
Pollett, —, 40.
Pontissara, J. de, Bp. of Winchester, 183.
porta, gate, 3.
Portweye, 35—37, 119.
Portweye, le, xxx, xxxi, xxxiii, 23, 34, 35, 37, 42, 58, 61, 62, 68, 119—121, 181.
potagium, porridge, 137.
Poukes, Alice, serv., 179.
prandium, breakfast, 140.
pratum levare, to carry hay, 146, 147.
precaria arrura, boon ploughing, 155; — *servicia*, boon services, 136—157; *precarius dies*, boon day, 136—157.
prepositus, reeve or bailiff, 138, 140, 148.
Preste(s)hull, xxiii, xxxii, 29, 51, 52—54.
Prior, dominus, as holder of lands, viii, 7, 9, 11, 20, 23, 26, 27, 39, 44—48, 53, 54, 55, 59, 60, 67, 70, 81—87, 90—97, 123, 125—127, 133.
Priors of Merton—Brokesburn, Will. de, ix; Kympton, Mich. de, xii, 1; Wyndesore, Rob., xi, xii.
Priorsfield, xxvii.
prisonarii, prisoners, 142, 182.
Provest Cross, xxxii.
Provys, Joh., de Ebesham, 11, 34, 64, 66, 70, 71, 73, 74, 76, 78, 89, 90—94, 96, 101, 102, 109, 118, 120, 127; Thos., 11, 17, 34, 45, 88, 91, 92, 118, 127, serv. 173; Will., 9, 10, 30, 53, 89, 90, 92—95, 101, serv. 173.
Provys t., xxxii, 10, 35, 88.
puteus, pit, 11, 37, 56, 160.

Q

quadrans, a farthing, 153.
Quedekepes t., xxxv, 21, 22.

quindena, a fortnight, 136.
Quyntyn, Quintin, Alice, widow, 4, serv. 149, 171; Joh., juror, 135, serv. 148.
Quyntenes t., 2, 42, 45, 56, 64, 82, 84, 92—94, 96, 105, 111—113, 126, 129.
Quyxley, —, 26, 126.

R

Rayner, Alex., Rector, 183.
Raynor, Thos., 17.
redditus, rent, 135, 139, etc.
Rede, Cristina, 12.
regia strata, via, the King's highway, 15, 21.
Reigate, xxxii, xxxiii.
remanet, remains in Prior's hands, 55, 59, 85, 86, 91—97.
Rether, Hen., ix.
Retherwekemede, xxvii, 162.
Richard I., King, viii.
Richardesfeld (campus), xx, 133, 134.
Roads in Ewell, xxii, xxiii.
Roberde strete, xxxiv, xxxv, 18, 129, 130, 133.
Rog(g)er(s), Rob., 16, 26, 30, 33, 38, 62, 64, 65, 86, 96, 100, 102, 106, 110, 111, 115, 118, 130, 131.
Rokesley Manor, xxvii, xxviii.
Rolfe, Will., t., 16, 81, 177.
Roman Relics, xxxi.
Ruden, le, xxxvii, 94—97.
Rumbold, —, 41, 43, 52, 62, 66, 71, 80, 88, 102, 112, 113, 115, 118, 133.
Rumpeney (Rome-penny, Peter's pence), 138, seq.; sum of service so called, 157, 182.
Ruxley Farm, xxvii; Lane, xxxiv.
Rychard, Joh., 11.
Rychards toft, 11.
Rycherts, Rycherys t., 10, 34, 35, 45, 93, 95.

S

Saleman, Joh., juror, 135, serv. 141; Joh., jun., 39; Pet., 10, 33, 34, 43, 54, 59, 93; Ric., 84; Will., 25, 40, 42, 64, 66, 69, 83, 86, 88, 94, 99, 103, 108—110, 112, 120, 133.
Saleman t., 33, 34, 39, 46, 54, 60, 90, 110.
Salemannes t. in le South, 10, 84; in le West, 13, 63.
Salemannespath, 14.
Salisbury, xxxi.
Sanger, Joh., 76, 98.
Saunder, W., 20, 24, 33, 45—48, 52, 75, 89, 98, 103, 117.
Saunders, Nicholas, xxiv, xxxvi.
Sayer, Agnes, 6, 11, 14, 17, 20, 21, 33, 38, 43, 45, 46, 48, 53, 54, 60—62, 65, 67, 70, 73, 75, 79, 80, 83, 84, 86 (ex opposito Blake hegge), 87—91, 93, 94, 97—99, 102, 104, 107, 110—112, 117—119, 124, 127—129, 132, 135
Schaldeford, Rob., 108.
Shaldeford Field, xxvii; Manor, xxvii.
Schepehagh croft, 158.
Schepeherd(e), Gilb., 4, 9.
Schir t., 127.
Schirfelds, 127.
S(c)hortecrofte, xxx, xxxv, 126, 127, 160.
Schortforlong, 68—71, 74.
Schory, Joh., 11.
Schyrefeld, Joh., 7.
Schyrefelds t., 7, 31, 57, 58.
Schyrefeldeslane, 7.
Scot, Isabella, 10; Joh., 10, 25; —, of Codyngton, 178.
Seals, Monastic, xiii.
Seat in Chancel, 47.
sæta, suit of court, xi, 148.
Seke, Joh., 45; *Juliana*, 10, 12, 35, 36, 46, 65, 67, 68, 74, 76, 85, 103, 105, 106, 110, 115, 123.
senior, tenure by the, 140, 141, 182.
sepes, hedges, 23, 128.
septimane festivales, holiday weeks, 136, 143.
servicia, labour-services of tenants, ix, x, xv, 136, *et seq.*
Seton, Juliana, 45; Thos., 45.
Seyacres, 88, 89.
Shaldefordfeld, xxvii, xxviii, 159.
Shelwode, hamlet of Ewell, ix, x, 138.
Shots, xix.
Shyrefeld, Ric. de, clk., ix.
siligo, wheat or rye, 136.
silva, wood, 23, 46, 49, 51—57, 60, 63, 65, 67, 70, 76, 81, 87—101, 104, 111—113, 117, 120, 122, 123, 125—129, 131, 132.
Simon, father of Richard, viii.
Skettes, 164.
Smyth, Margt., 10, 35, serv. 173; Matild., 10.
Smythes, le, t., 22, 23, 26.
Snel(le), Ric., 4, serv. 149.
Somerburye, —, 35.
Somerhus, ix.
Southes t., 6.
Southfeld, le, xviii, xix, xx, xxiii, xxvi, xxvii, xxxvi, 15, 22.
Southhille, Southulle, xxiii, 59, 60.
Southhith t., 89.
Southlong, 161.
Southmesden, 54, 56.

Southstrete, xxxi, 11.
Southwark, Prior of, viii; Deanery of, xx.
Sparewefeld, xxvi, 159.
Sparewesfeldmede, 162.
spargere herbam, to make hay, 171.
sparcarii, falcons, 153.
Spring Hotel, xxxiv.
stabula, stable, 158.
Stakeheld, 46, 49, 55, 56.
Stane Street, xxxi.
Stanecroste, xxvi, 128.
Stete, Joh., 18; — (Stetys) t., 2, 11, 40, 41, 46, 52, 54, 59, 62, 65—69, 71, 73, 76, 77, 79, 80, 82, 85—87, 89, 98, 99, 100, 102, 103, 112, 123, 128, 129.
Stetefurlong, xxx, 124, 125, 127.
Stetegrane, Stetegrene, xxx, 2, 125.
Stetemede, 128.
Ston(e)hard, Cristiana, serv., 144; Ric., serv., 141; t., 27, 45, 68, 74, 79, 83, 86, 90—93, 101, 106, 116, 117.
Stonylde t., 11, 12, 58, 74, 121.
Stoute, Joh., de Ebesham, 65.
Strete, Joh., xv, 2—9, 23—33, 38—41, 45, 47, 50, 52, 53, 56, 57, 59, 61, 62, 65, 66, 71, 74, 81, 84, 97, 99, 105, 112, 123, 132, serv. 169, 174.
Strete t., 28.
Strips of land, xix.
Stubbefurlong, Stubbe le, et Cowacre, 103, 104—108, 111.
supervisor, overseer, 171. *See* Overgoer.
Supra Ballardesputte, 56—59.
Surrey, *Feet of Fines*, xvii, 182; Deaneries in County of, xx; Hundred of Copthorne in, 182.
Sydewyne, Rog., serv., 144.
Sydewynesgoren, 161.
Sydwyn t., 38, 41, 70, 80, 109.
Sydneys, Gilb., serv., 146.
Sydyres t., 130.
Symonds, Ric., 85.
Symund, Joh., serv., 156; Ralph, serv., 155.
Synet, Alice, serv., 177.
Syvyerts toft, 16.

T

Tabard, Joh., 9, 54, 67.
Talemones messuage, 176.
talliari, to be taxed, ix.
Talworth, xxviii, xxix, xxx, xxxiv.
Tanner, le, Will., serv., 156, 173.
Tanner t., 36.
Taxatio Ecclesiastica of 1291, xii, xx.
Tayl(e), Phil. le, 14, serv. 155; Reg., 14, serv. 156.
Taylesheld, xxiv, 61, 62; crofte, 119, 120, 121, 181; forrer, 37, 60, 61.
Taylor, Joh., 16; *Joh.*, 18; de Dorkyng, 129; Thos., *Survey of Ewell Parish* in 1577, xxii, xxiii, xxiv, xxx, xxxvi, xxxvii.
tentor caracarum, plough-keeper, 158, 183.
Teppe, Rog., 2.
Teppeslane, xxxiv, 3, 5, 160; — toft, 3.
toftum, toft, 2, 3, 7, 14, etc.
Toller, Phil. le, serv., 155.
Tolleres t., 10, 33, 34, 38, 83, 95, 112, 118, 173.
Tourner, Joh., 8.
tribula, rake, 143.
Trombes messuage, 11.
Tropyneles, Tropmeles, toft, 16, 177.
Tymbden, Joh., 50, 72, 113.

U

Underhagghes, 120, 181.
Underwhitewelles, 117—119.
Upperbrokle, 92, 93.
Upperdonfurlong, 77, 78.

V

vacaria, cowshed, 158.
venella, lane, 3, 4, 5, 8, 9, 18, 19.
vesca, vetch, 136.
Vicar and vicarage, xxv; — Lane, xxix.
Vill (village), xiv, xviii, xix.

W

Wagmore, Thos., 10, 12, 26, 35, 45, 68, 74, 103, 106, 115, 121, serv. 173.
Waletons fee, 2, 11, 13, 15—22, 24, 36, 38—40, 42, 61, 64, 66, 77, 86, 120.
Walford, Edw., his edition of Brayley's *Surrey*, xi.
Wal(l)eys, Agnes, serv., 177; *Joh.*, 2, 177; *Joan*, 4.
Walter, Ric., 111.
Wardale, Agnes, 49, 98; *Will.*, 114.
Warner, Thos., 4, 27.
Wasteleys t., xxxvii, 3, 5.
Watermannes t., 21.
Waulton super montem, Walton-on-the-hill, xxviii, xxx, xxxi, 28, 32, 34, 72.
Wele, Nich., 108.
West, Joh., 17.

West Heath Common, xxvii, xxviii.
Westlond, le, 44—46.
Westmankforlong, 68, 77, 108—113.
Westminster, Abbot of, 2.
Weston, Nich. de, serv., 157, 176.
Westones t., 21, 22.
Westrete, le, xxiii, xxxi, xxxiii, 13, 15, 129, 133.
Wethy, Joh., 114.
Whalecroft, 116—119.
Whenys, 20.
Whithed, le, Joh., juror, 135.
Whyte, Alice, serv., 174; Edw., 18; Will., 13, 17, serv. 175.
Whytefeld, —, 18, 19, 22.
Whyteput, le, 75, 87.
Whyteputte, 87, 88.
Whytes, Alex., t., 14, 60, 66, 69, 73, 79, 81, 87, 110, 118, 120, 130, 134.
Whyteslane, xxxv, xxxvii, 18.
Whytewelle, Joh., 13.
Whytewellys lane, 15; — tenement, 15, 23, 45, 53, 116, 117.
William, plumber, xii.
Wiltones t., 178.
Winchester, St. Swithun, Prior and Convent of, xii, xiii; Deaneries in Diocese of, xx.
Windmill Lane, xxxiii.
Wixle, Joh., 17, 38.
Wodardes t., 10.
Wodemer Areson=Wodemarethorn, Woodmanstern, dom. de, 157, 182.
Woghforlong, 42, 62—68, 71.
Worcester, Alured, Bp. of, vii.
Worcester Park, xxix.
Worth, hamlet of Ewell, ix; — le, xx, xxvii, 159.
Worthe-court, xxiv, xxv, 20.
Woward, Rog., serv., 142.
Woward's t., 35, 52, 173.
Wykeham, Will. of, his Register, ed. Kirby, xii, xiii.
Wylton's, Joh., 20.
Wyte, le, Joh., xvi, serv. 139, 140; Will., serv., 146.

Y

Y(e)ard, Joh., 18, 76, 79, 84, 86, 88, 94, 114, 129, 130, 133.
Yous, Isabella, 12, 17, 19, 21; Thos., 21, 72, 78, 107, 108.
Ywardby, Iwardby, Joh., 5, 16, 17, 19, 24, 27—29, 31, 33, 40, 42, 44, 47, 48, 50—52, 54—57, 64, 68—72, 74—76, 78, 81, 83, 85, 88, 90—92, 94—99, 101—104, 107, 108, 110, 115, 117, 118, 123, 125, 128, 131—133, 135.
Ywhurst (Ewhurst) park, 157.

BOOKBINDERS & GILDERS
THE WARDOUR PRESS
ESTABLISHED 1797
140, WARDOUR STREET, LONDON, W.